COUNTY PLATS

1912

48	Brunswick Tract.
53	Campbell John Sub'd.
46	Castle D. O. Tract.
53-62	Coley Tract.
29	Co Survey #3598.
19	Crump Tract.
11	Davis Drace Tract.
5	Drais Sub'd Co Sur.#3754.
5	Drais Sub'd .. #3809.
31	Dustin O.C. Tract.
5	Farmington Home Colony.
27	Forest Lake Farm Lands.
33	Green Colony Tract.
5	Hewitt M.L.Ranch,Sub'd #1.
21	Home Addition to Tokay Colony.
21	Jory Tract.
19	Kettelman Tract.
23	Lang~~ford~~ Home Colony.
15	Larsons Sub'd of S W ¼ of Sec. 9 3N 6 E.
15	.. .. .. S E ¼ .. .. 8 ..
15	.. .. .. S.W.¼ .. .. 12 ..
15	.. .. .. N.E.¼ .. ..13 ..
21	.. .. .. N.E ¼ .. ..19 3N R 7E.
21	.. .. .. N ½ .. ..30 ..
58	Latta Norton Tract.
15	Lodi Colony Tract.
58	Moreno Tract.
17	Morse Colony Tract.
33	North Orchards of Acampo Orchards.
53	Owens Subdivision.
62	Ripon Colony Tract.
62	Ripon Colony Tract #2.
62	Ripon Colony Tract Sup #2.
62	Ripona Tract.
53	South Orchards of Acampo Orchards.
17	Shattuck Tract.
58- 60	Stuart A. V. Sub'd.
48	Summer Home Tract.
15	Taylor Tract.
53	Thalheim Colony Tract.
31	Underwood Tract.
5	Whites Subdivision.
29	Whittaker Tract.
3 -44	Wilhoit Douglas Tract.

1966.x.356.034

Jan-8-1913
Snow. in Stockton
Started @ 11,30 a m

Also - Jany 1st - 1916
white snow

Top.

T.1N.R.4E.

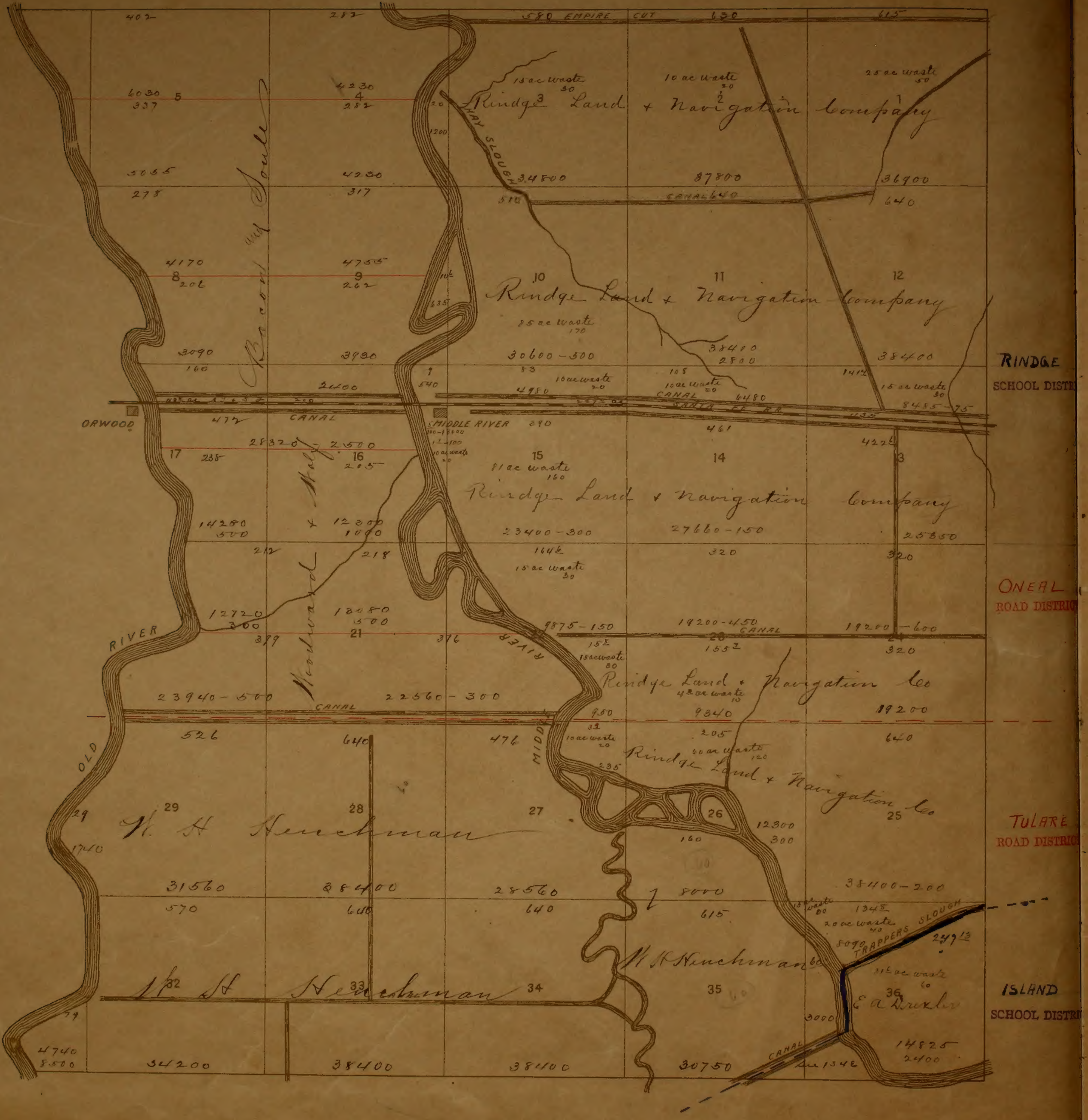
EMPIRE CUT
580
630
615
402
282
Rindge Land + Navigation Company
15 ac waste 30
10 ac waste 20
25 ac waste 50
1
2
3
4
5
6030
337
4230
282
20
1200
HAY SLOUGH
3055
278
4230
317
34800
37800
36900
510
CANAL 640
640
Bacon and Soule
4170
8
206
4755
9
262
10
11
12
85 ac waste 170
30600-500
38410
2800
38400
3090
160
3980
2400
540
4950
10 ac waste 20
108
10 ac waste 20
CANAL
6480
1414
15 ac waste 30
8485-75
SANTA FE RR
ORWOOD
472
CANAL
MIDDLE RIVER
390
461
4226
28320
2500
17
238
16
205
15
14
13
81 ac waste 160
Woodward + Wolf
14280
500
12300
1000
23400-300
27660-150
25350
212
218
164
15 ac waste 30
320
320
12720
300
13080
500
9875-150
19200-450
CANAL
19200-600
RIVER
399
21
376
RIVER
15
18 ac waste 30
155
320
22
23
24
Rindge Land + Navigation Co
4 ac waste 10
23940-500
CANAL
22560-300
950
9840
19200
OLD
MIDDLE
526
640
476
39
10 ac waste 20
205
60 ac waste 120
235
640
29
29
28
27
26
25
W. H. Henchman
1740
12300
300
160
31560
28400
28560
8000
38400-200
570
640
640
615
15 ac waste 30
1348
20 ac waste 40
8090
TRAPPERS SLOUGH
2491
W H Henchman
32
33
34
35
36
31 ac waste 60
E A Drexler
3000
79
4740
8500
34200
38400
38400
30750
CANAL
1348
14825
2400
RINDGE
SCHOOL DISTR
ONEAL
ROAD DISTRIC
TULARE
ROAD DISTRIC
ISLAND
SCHOOL DISTR

T.1N.R.5E.

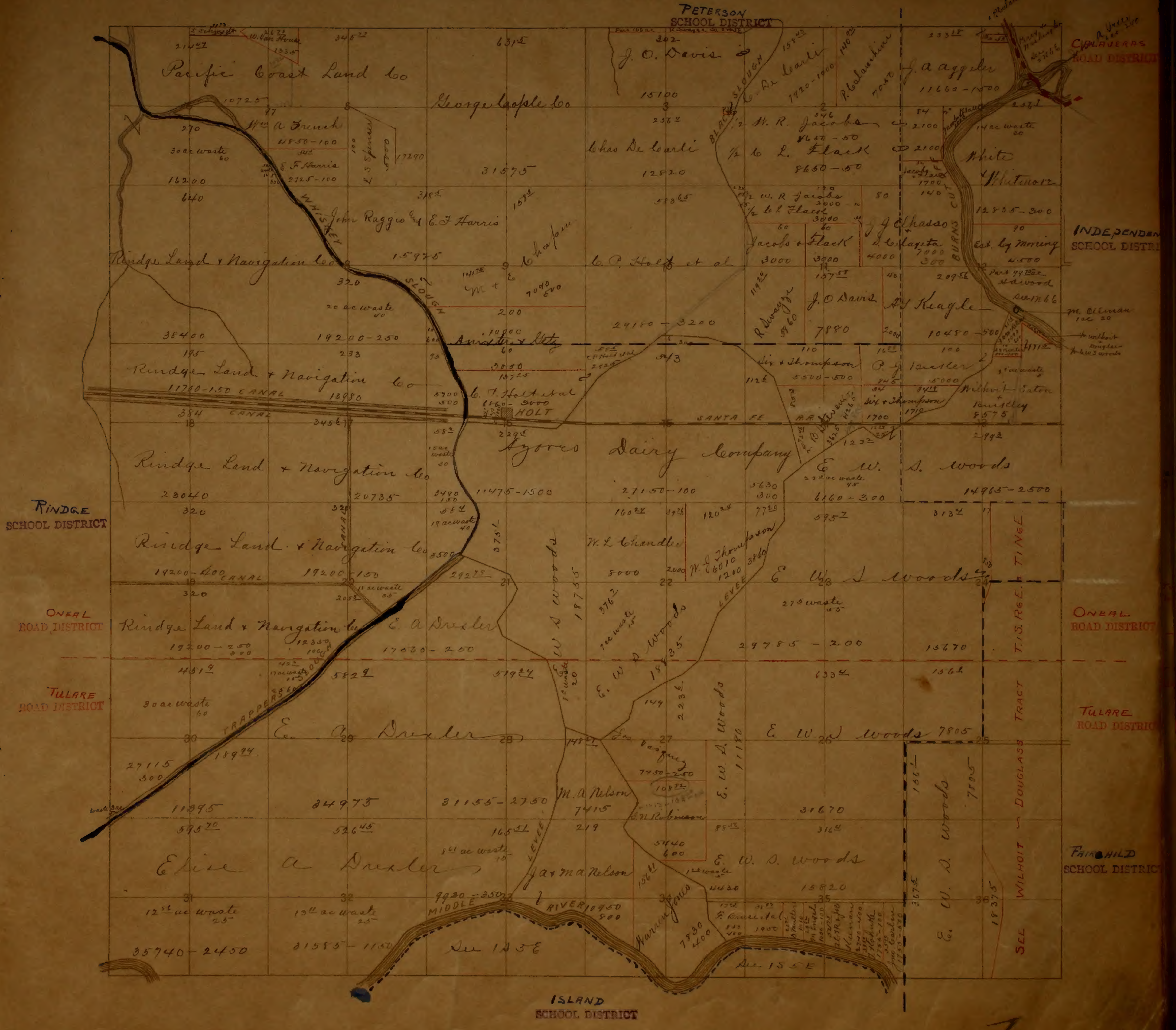
PETERSON SCHOOL DISTRICT
CALAVERAS ROAD DISTRICT
INDEPENDENCE SCHOOL DISTRI
RINDGE SCHOOL DISTRICT
ONEAL ROAD DISTRICT
TULARE ROAD DISTRICT
FAIRCHILD SCHOOL DISTRICT
ISLAND SCHOOL DISTRICT
Pacific Coast Land Co
George Cople Co
J. O. Davis
C. De Carli
P. Calanchini
J. A. Aggeler
Chas De Carli
W. R. Jacobs
C. L. Flack
White Whitmore
Wm A French
E. F. Harris
L. S. Spencer
John Raggio
Rindge Land & Navigation Co
WHISKEY SLOUGH
BLACK SLOUGH
BURNS CUT OFF
C. P. Holt et al
M & E Chapin
Jacobs & Flack
J. J. Chasso
S. Cagata
Est. by Morring
Haywood
R. Swagge
J. O. Davis
A. S. Keagle
M. Allman
Six & Thompson
P. J. Beetler
Wilhoit Eaton Buckley
CANAL
HOLT
SANTA FE R.R.
Azores Dairy Company
E. W. S. Woods
W. L. Chandler
W. J. Thompson
LEVEE
E. A. Drexler
TRAPPERS SLOUGH
W. S. Woods
T. 1 S. R 6 E. & T 1 N 6 E
WILHOIT - DOUGLASS TRACT
SEE
M. A. Nelson
C. N. Robinson
Jay & M A Nelson
Harriet Jones
F. Bruce et al
Elise A Drexler
MIDDLE RIVER
See 1 S 5 E
30 ac waste
20 ac waste
19 ac waste
12 ac waste
13 ac waste
12 3/4 ac waste
27 ac waste
1
2
3
4
5
6
7
8
9
10
11
12
13
14
15
16
17
18
19
20
21
22
23
24
25
26
27
28
29
30
31
32
33
34
35
36

T.1N.R.6E.

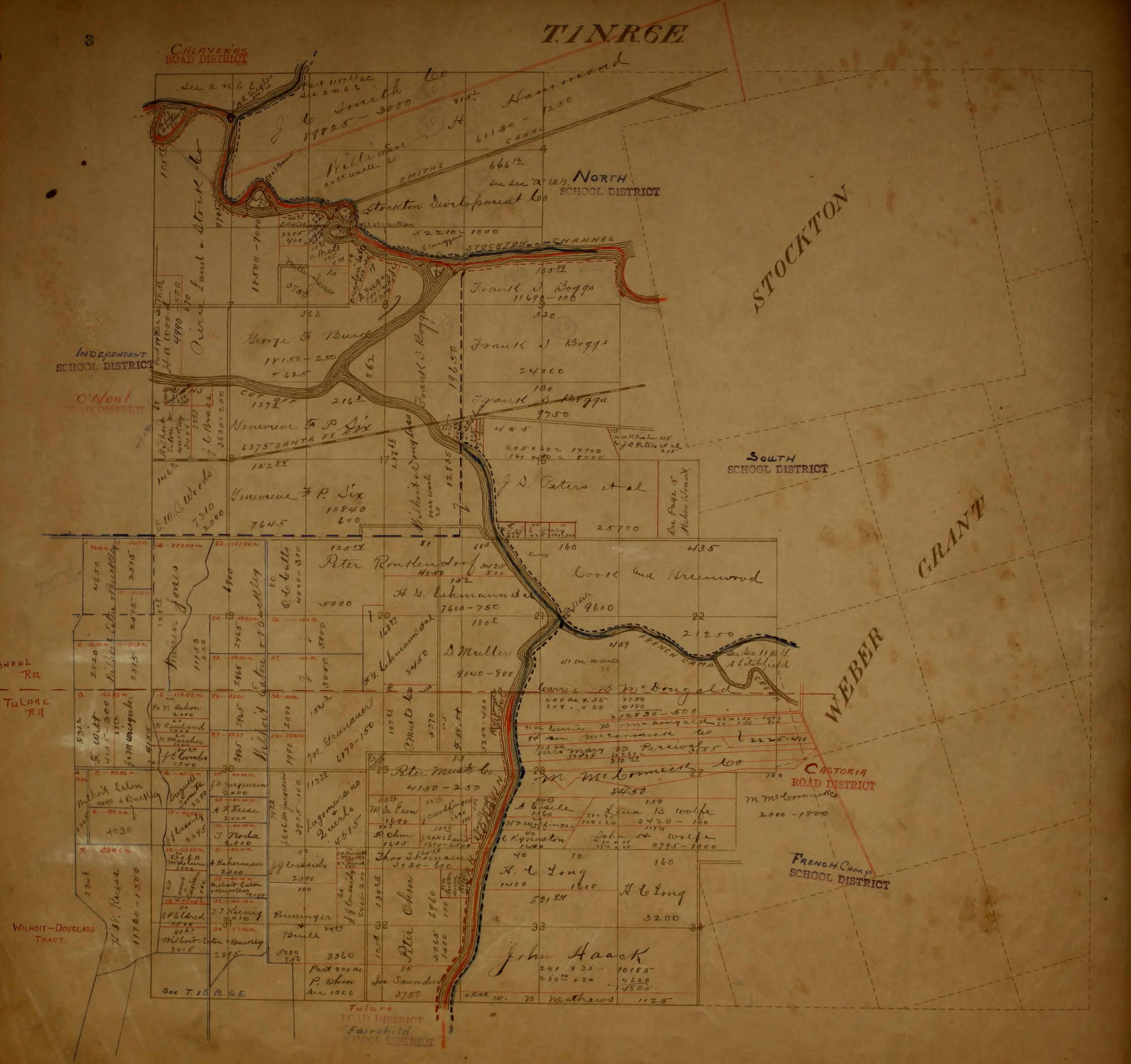
CALAVERAS ROAD DISTRICT
J. C. Smith Co
57825 - 3000
William H. Hammond
61130 - 1250
SMITHS CANAL
6662/3
NORTH SCHOOL DISTRICT
Stockton Development Co
52210 - 1000
STOCKTON CHANNEL
STOCKTON
Frank S. Boggs
11690 - 100
Frank S. Boggs
24000
Frank S. Boggs
9750
Pierce Land & Stock Co
18500 - 7000
George F. Buck
18150 - 250
INDEPENDENT SCHOOL DISTRICT
O'Neal ROAD DISTRICT
CUT OFF
Genevieve F. P. Six
6375 SANTA FE R.R.
Genevieve F. P. Six
10840
600
E. W. S. Woods
7310
2000
Frank S. Boggs
J. D. Peters et al
25700
See Page 5 Wilhoit Tract
SOUTH SCHOOL DISTRICT
GRANT
Peter Rontkendorf
H. G. Lehmann et al
7600 - 750
Cook and Greenwood
9600
21250
FRENCH CAMP CREEK
D. Muller
9040 - 800
Harriet Jones
Wilhoit Eaton & Buckley
O. C. Cutts
F. H. Lehmann et al
Carrie B. McDougald
12930 - 500
Mary B. Percival
M. McCormick
8450
WEBER
CASTORIA ROAD DISTRICT
M. McCormick Co
2000 - 1800
ONEAL Rd
TULARE Rd
F. Witt
J. M. Wingate
J. C. Combs
M. Grunauer
Peter Musto Co
4150 - 250
Lagomarsino & Querlo
4515
A. F. Friese
T. Noda
J. Cassidy
J. J. Koenig
Wilhoit Eaton & Buckley
Lena B. Wolfe
2420 - 100
John H. Wolfe
2795 - 1000
A. Eisele
H. C. Long
H. C. Long
3200
Thos Thomsen
3030 - 600
Peter Ohm
Penninger & Bull
John Haack
10185
4620
14805
W. B. Mathews
1125
H. W. Ruess
11780 - 1500
WILHOIT-DOUGLASS TRACT.
Sec T. 1 S. R. 6 E.
Tulare ROAD DISTRICT
Fairchild SCHOOL DISTRICT
FRENCH CAMP SCHOOL DISTRICT
Part 200 ac P. Ohm
Ira Saunders
3750

T.1N.R.7E.

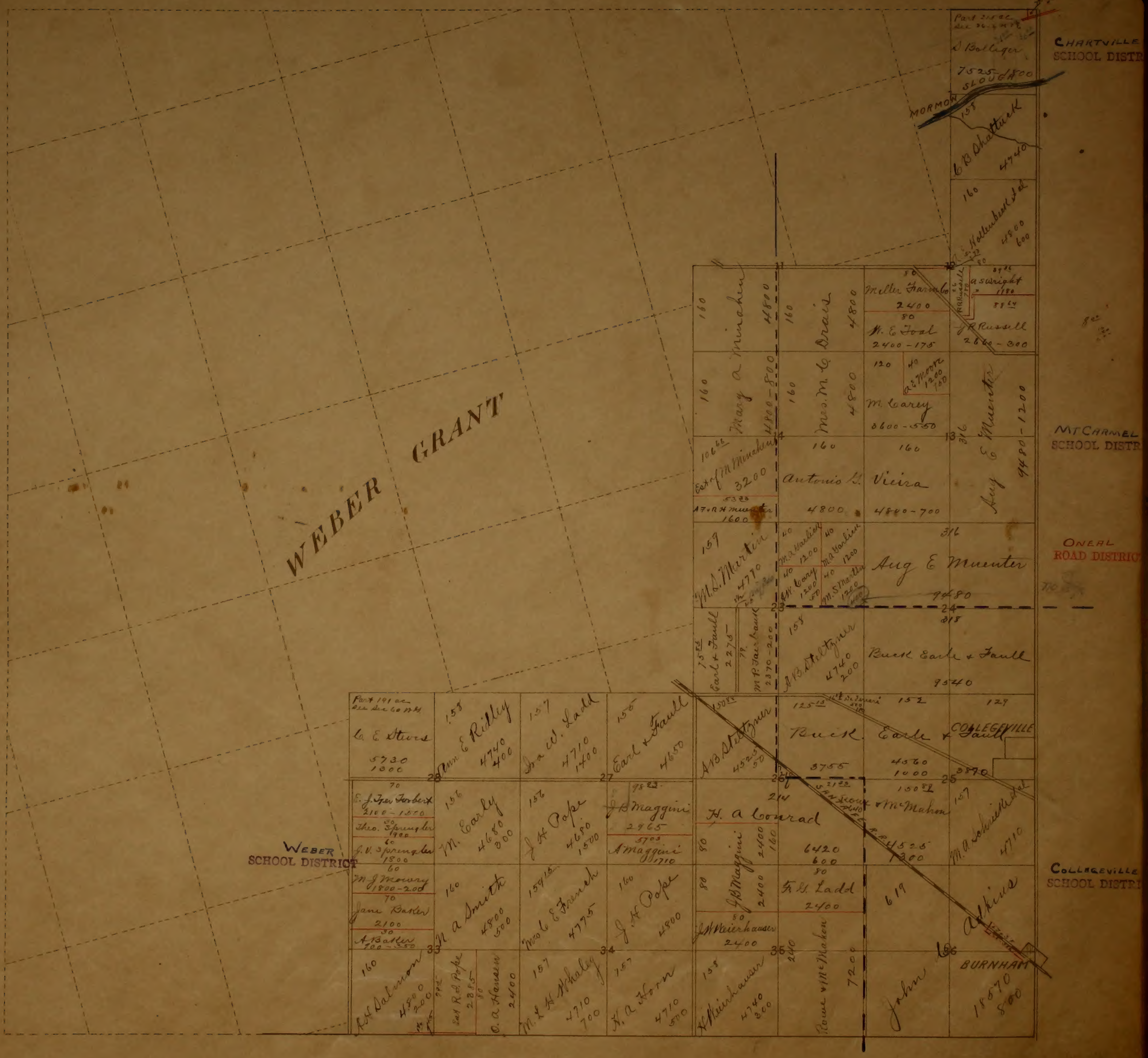
WEBER GRANT
Part 214 ac
S Bolliger
7525-1800
MORMON SLOUGH
158
C B Shattuck
4740
160
Hollenbeck et al
4800
600
80
Miller Farm Co
2400
a s wright
1180
88 64
R R Russell
80
W. E. Foal
2400-175
J R Russell
2660-300
160
Mary a Minahen
4800
4800-800
160
Mrs. M. C. Drais
4800
120
40
a E Moore
1200
100
M. Carey
8600-550
316
Aug E Muenter
9480-1200
106 66
Est of M Minahen
3200
53 28
A F & R H Muenter
1600
160
Antonio G. Vieira
4800
4840-700
159
M. S. Martin
4770
40
M a Yarlian
1200
40
M. Cary
1200
50
M. S. Martin
1200
Aug E Muenter
9480
318
75 58
Earl & Faull
2275
79
M P Fairbanks
2370-200
158
A B Steltzner
4740
200
Buck Earle & Faull
9540
Part 191 ac
C. E. Stevens
5730
1300
158
Ann E Ridley
4740
400
157
Ira W. Ladd
4710
1400
156
Earl & Faull
4650
150 88
A B Steltzner
4520
50
125 15
152
129
Buck Earle & Faull
3755
4560
1000
3870
COLLEGEVILLE
70
E. J. Tyler Forbert
2100-1500
50
Theo. Sprengler
900
60
J. V. Sprengler
1800
60
M J Mowry
1800-200
70
Jane Baker
2100
30
A Baker
700-350
156
M. Early
4680
300
156
J H Pope
4680
1500
98 23
J B Maggini
2965
57 03
A Maggini
1710
214
H. a Conrad
6420
600
21 33
San Joaquin & McMahon
2440
150 82
R.R. 4525
1300
157
M. a Schmidt
4710
80
J B Maggini
2400
160
80
2400
80
F. G. Ladd
2400
80
J H Weierhauser
2400
619
John Adkins
160
N a Smith
4800
500
159 15
Mrs C E French
4775
160
J H Pope
4800
160
A H Salmon
4800
200
Est R. L. Pope
2285
80
O. a Hansen
2400
157
M. L. H. Whaley
4710
700
157
H. a Horn
4710
500
158
H Weierhauser
4740
300
240
Rowe & McMahon
7200
BURNHAM
18570
800
28
27
26
25
33
34
35
36
11
12
13
14
23
24
CHARTVILLE SCHOOL DISTR
MT CARMEL SCHOOL DISTR
ONEAL ROAD DISTRIC
COLLEGEVILLE SCHOOL DISTR
WEBER SCHOOL DISTRICT

T.1N.R.8E

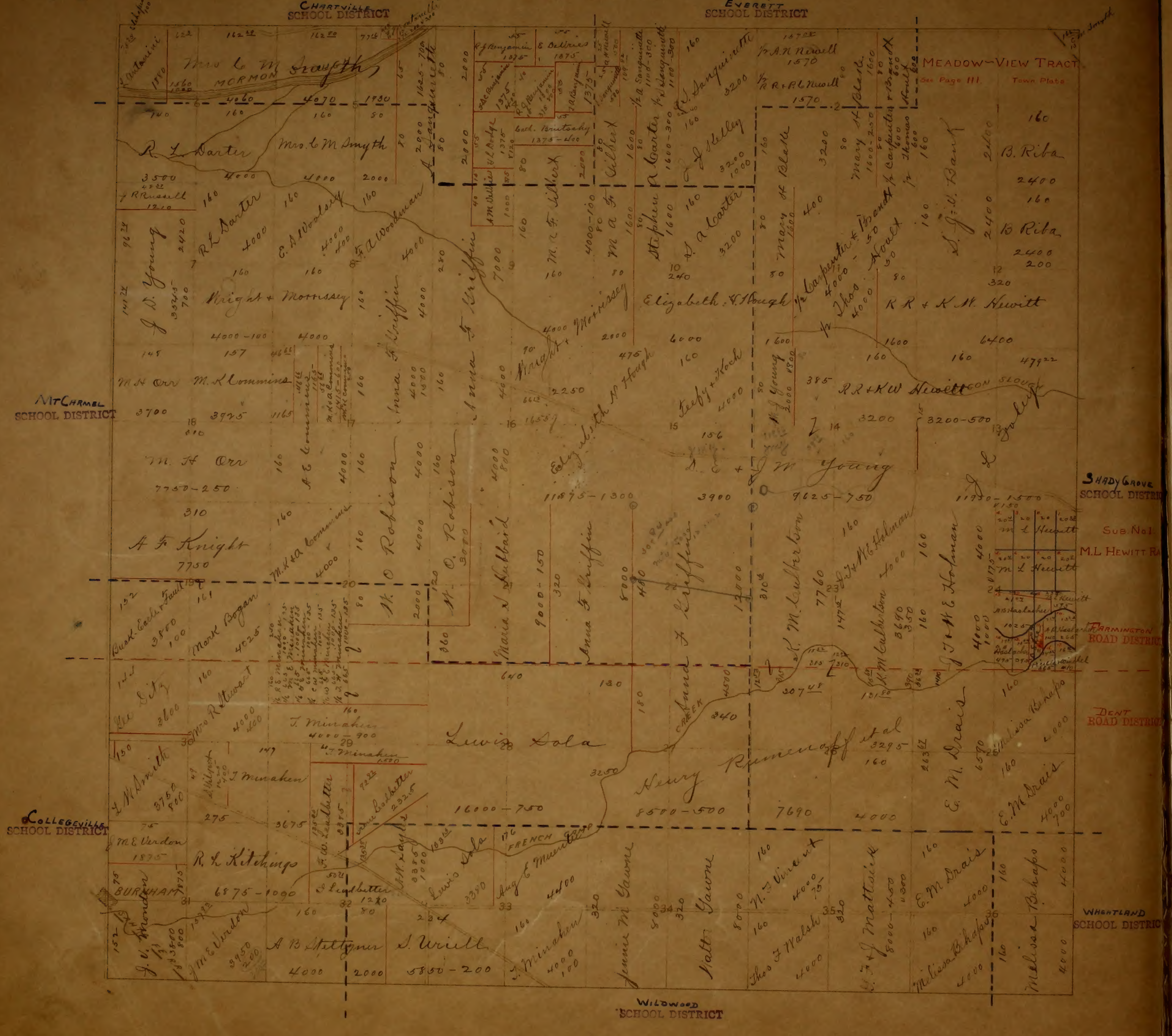
CHARTVILLE SCHOOL DISTRICT
EVERETT SCHOOL DISTRICT
MEADOW-VIEW TRACT
See Page 111
Town Plats
Mrs C M Smyth
MORMON
R. L. Darter
Mrs C M Smyth
J R Russell
R L Darter
E. A Woolsey
F A Woodman
J. D. Young
Wright + Morrissey
M H Orr
M. K Commins
M. H. Orr
A F Knight
Anna F Griffin
Anna F Griffin
M. O. Robison
H. O. Robison
A E Commins
M.K & A Commins
Maria A Hubbard
Anna F Griffin
Wright + Morrissey
Eliz. Smith N Hough
Elizabeth N Hough
P J Benjamin
E DeVries
M A F Silker
Stephen A Carter
S. A Carter
J. J. Kelley
P. L. Sanguinetti
A. N. Newell
R R + P L Newell
Mary H Black
Mary H Black
Carpenter + Brandt
Thos Hoult
J. J. C. Bank
B. Riba
B Riba
R R + K W Hewitt
RR + KW Hewitt
CON SLOUGH
Teefy + Koch
M J Young
S. E + J M Young
J J Daley
K M Culbertson
J J + M E Holman
J J + M E Holman
E. M. Drais
Melissa Kirkapo
E. M Drais
M L Hewitt
M L Hewitt
SHADY GROVE SCHOOL DISTRICT
SUB. No. 1
M.L HEWITT RA
FARMINGTON ROAD DISTRICT
DENT ROAD DISTRICT
MT CHARMEL SCHOOL DISTRICT
Buck, Eccles + Faull
Mark Bogan
Mrs R Stewart
T. Minahen
Lewis Sola
Henry Rumenapp et al
CREEK
L N Smith
J. Minahen
C W Leadbetter
J M E Verdon
R. L. Kitchings
BURKHAM
COLLEGEVILLE SCHOOL DISTRICT
J. C. Wonder
J M E Verdon
A B Stettymer
S. Uriell
I Leadbetter
Lewis Sola
Aug E Musetti
FRENCH
T. Minahen
Jennie M Gawne
Matt Gawne
N. F Vincent
Theo F Walsh
J J Mattsick
E M Drais
Melissa Kirkapo
Melissa Kirkapo
WHEATLAND SCHOOL DISTRIC
WILDWOOD SCHOOL DISTRICT
7
8
10
12
14
15
16
17
18
20
23
24
28
29
30
31
32
33
34
35
36

T.1N.R.9E.

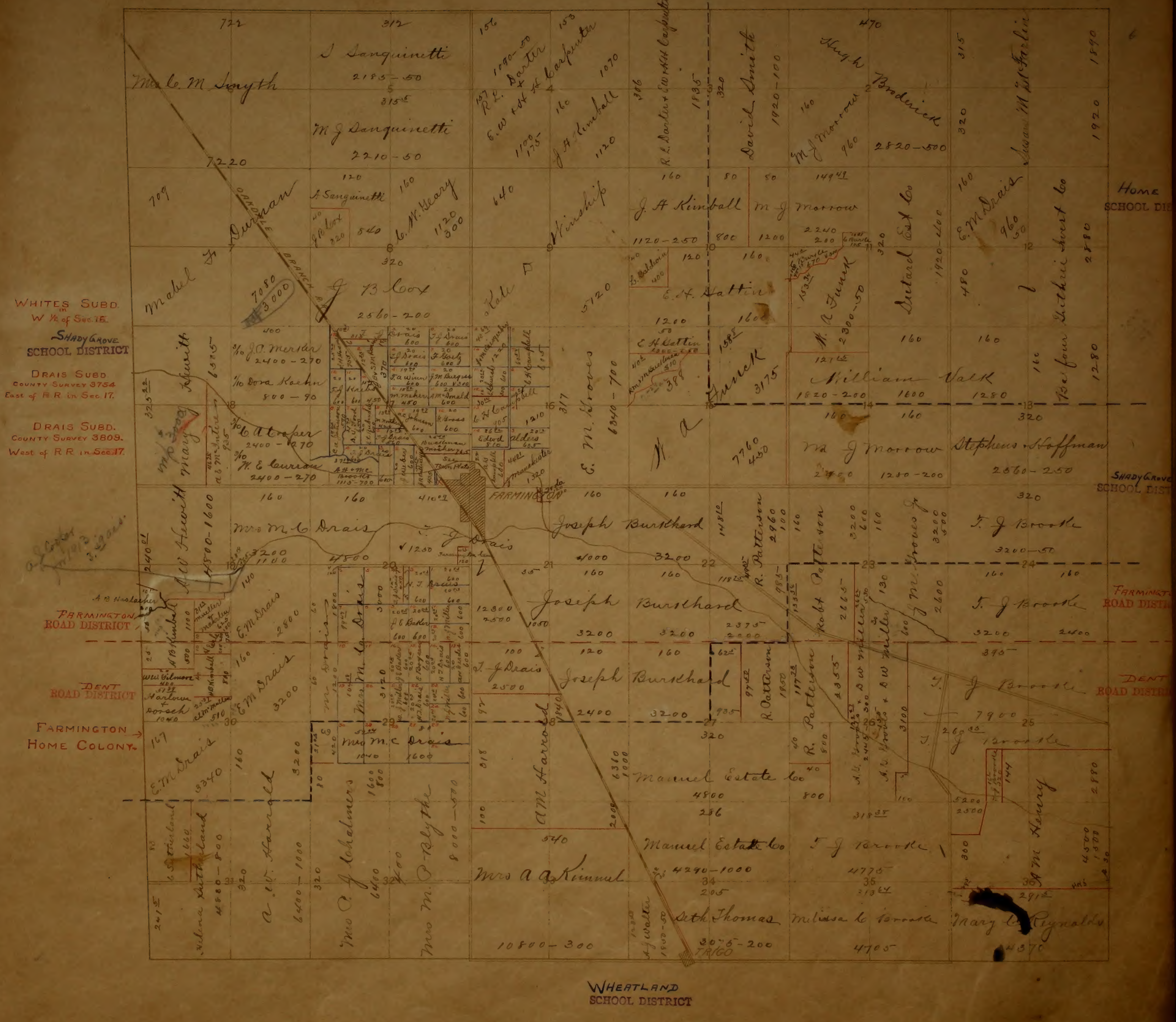

722
312
156
153
470
Mrs C. M. Smyth
I Sanguinetti
2185 - 50
315
M J Sanguinetti
2210 - 50
7220
R. L. Darter
E. W & H. H. Carpenter
J. A. Kimball
R. L. Darter & E. W. & H. H. Carpenter
David Smith
1920 - 100
Hugh Broderick
M J Morrow
2820 - 500
Susan McFarlin
1890
1920
709
Mabel F. Durnan
A. Sanguinetti
J. G. Cox
2560 - 200
C. N. Geary
Kate P. Winship
J A Kimball
1120 - 250
M J Morrow
E. H. Gattin
W. A. Funck
Sutard Est Co
E. M. Drais
Balfour Guthrie Invest Co
Home
SCHOOL DIST
Whites Subd.
W ½ of Sec. 15.
Shady Grove
SCHOOL DISTRICT
Drais Subd.
County Survey 3754
East of RR in Sec. 17.
Drais Subd.
County Survey 3809.
West of RR in Sec. 17.
J. O. Merider
2400 - 270
Dora Koehn
800 - 90
C. A. Troper
2400 - 270
W. E. Curran
2400 - 270
A. W. Hewitt
E. M. Groves
6340 - 700
W. A. Funck
3175
William Valk
1820 - 200
1600
1280
M J Morrow
Stephens & Hoffman
2560 - 250
FARMINGTON
Mrs M. C. Drais
J Drais
Joseph Burkhard
R. Patterson
J. M. Groves
T. J. Brooke
3200 - 50
Shady Grove
SCHOOL DIST
A. B. Hasleacher
Farmington
ROAD DISTRICT
E. M. Drais
Joseph Burkhard
3200
Robt Patterson
A. S. Miller
T. J. Brooke
Farmington
ROAD DIST
W. W. Gilmore
Harlow & Dorsch
E. M. Drais
Mrs M. C. Drais
J. E. Butler
T. J. Drais
2500
Joseph Burkhard
R. Patterson
A. S. Groves & D. W. Miller
T. J. Brooke
7900
Dent
ROAD DISTRICT
Dent
ROAD DIST
Farmington
Home Colony.
E. M. Drais
A. W. Harrold
A. M. Harrold
Manuel Estate Co
4800
T. J. Brooke
A. M. Henry
Helena Sutherland
4880 - 800
Mrs C. J. Chalmers
Mrs M. P. Blythe
8000 - 500
Mrs A. A. Kimmel
Manuel Estate Co
4290 - 1000
T. J. Brooke
4775
A. J. Walter
Seth Thomas
Melissa C. Brooke
Mary C. Reynolds
10800 - 300
3075 - 200
4705
4370
TRIGO

Wheatland
SCHOOL DISTRICT

T.2N.R.4E.

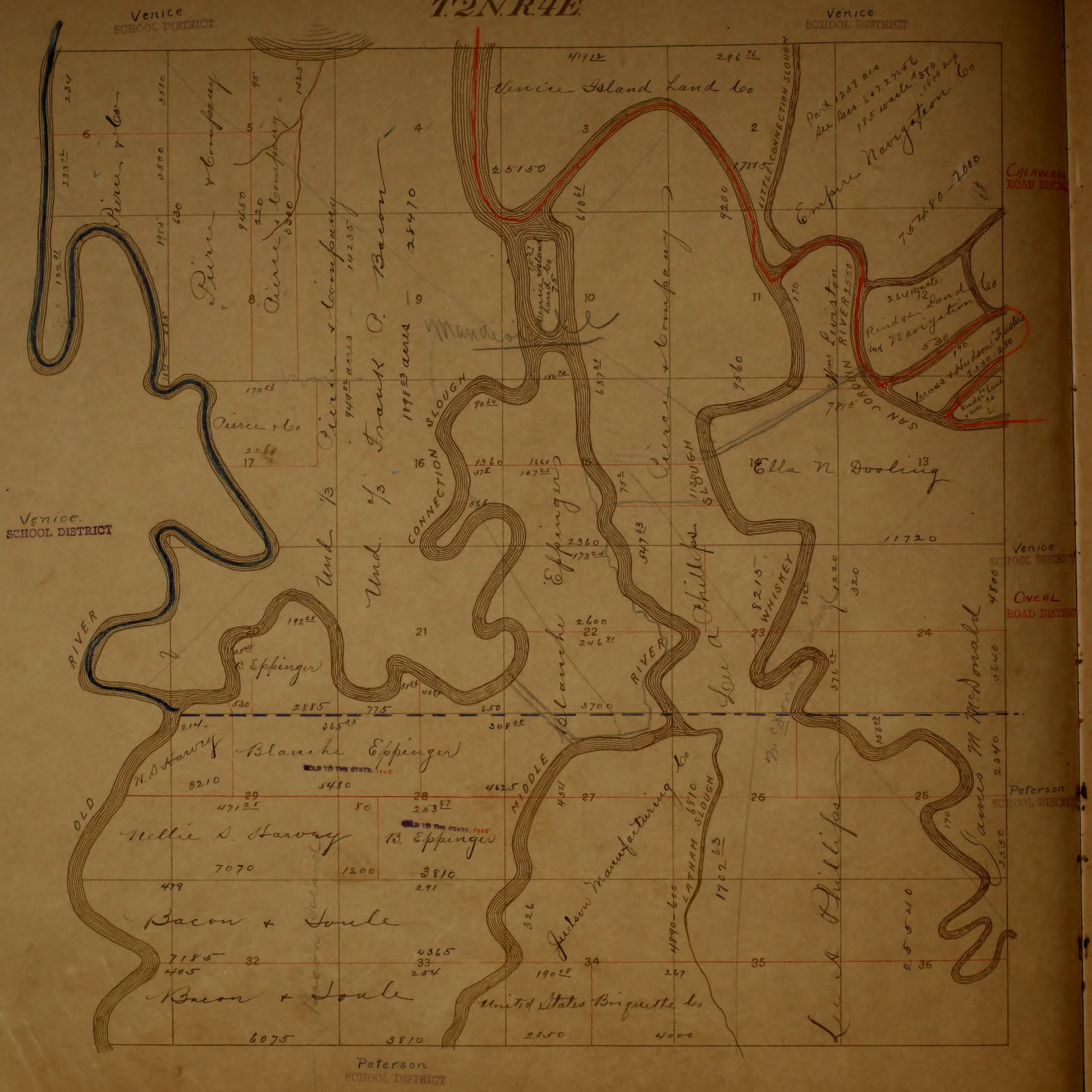
Venice
SCHOOL DISTRICT
Venice
SCHOOL DISTRICT
CALAVERAS
ROAD DISTRICT
Venice
SCHOOL DISTRICT
Venice
SCHOOL DISTRICT
ONEAL
ROAD DISTRICT
Peterson
SCHOOL DISTRICT
Peterson
SCHOOL DISTRICT
Pierce & Co
Pierce & Company
Pierce & Company
Venice Island Land Co
Part 1258 acs
See Secs 6&7 2N 6E
185 waste 4370 Imp
Empire Navigation Co
7548 0 - 2000
Pierce & Company
Und 1/3 Pierce & Company
9490 acres
Und 2/3 Frank P. Bacon
14235
1898 acres
25470
Pierce & Co
Venice Island Land Co
75
Pierce & Company
Wm Leviston
Rindge Land and Navigation Co
264 waste
530
Cross & Hudson Trustees
2350-250
Rindge Land & Nav Co
Ella N. Dooling
Blanche Eppinger
Lee A Phillips
B Eppinger
N. S. Harvey
Blanche Eppinger
SOLD TO THE STATE. 1908
Nellie S. Harvey
B. Eppinger
SOLD TO THE STATE. 1908
Bacon & Soule
Bacon & Soule
Judson Manufacturing Co
United States Briquette Co
Lee A Phillips
James M McDonald
RIVER
OLD RIVER
CONNECTION SLOUGH
MIDDLE RIVER
RIVER
LATHAM SLOUGH
LITTLE CONNECTION SLOUGH
SAN JOAQUIN RIVER
WHISKEY SLOUGH
SLOUGH
1 2 3 4 5 6 8 9 10 11 12 13 14 15 16 17 20 21 22 23 24 25 26 27 28 29 32 33 34 35 36
419 1/2
296 76
25150
1786
9200
234
3370
95
1425
233 32
3500
9450
220
3300
1985
630
182 21
170 86
2360
1360
1660
157 25
90 64
63 71
9360
781
2360
173 20
2600
246 91
8215
11720
1220
320
4800
3240
192 25
2885
775
650
3700
530
214
365 85
308 85
8210
5480
4625
471 25
80
253 87
6810
1702 63
7070
1200
3810
479
291
2340
2530
7185
405
4365
254
190 68
267
25540
6075
3810
2850
4000
4890-600
326

T2NR5E

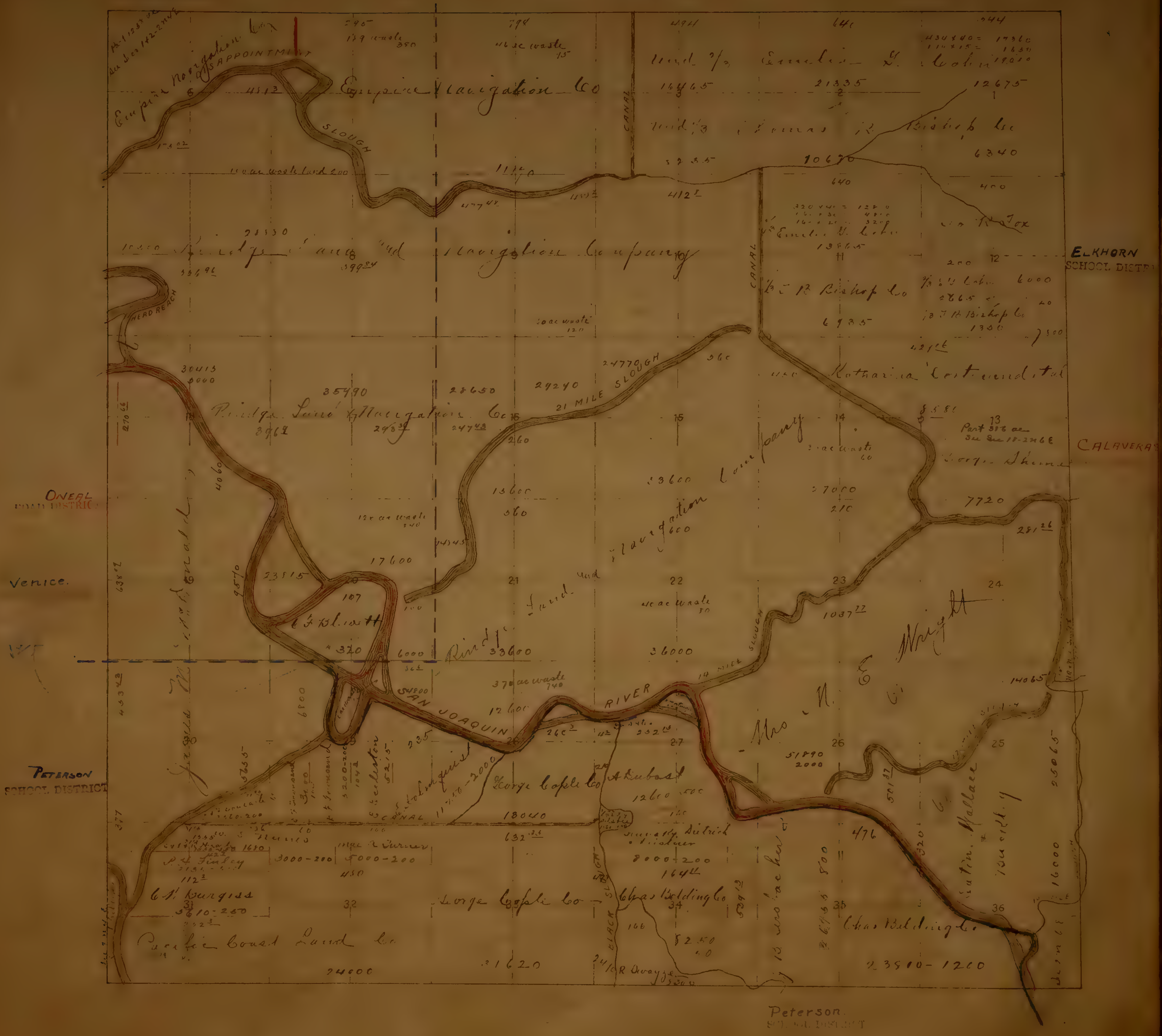
Venice
Empire Navigation Co
DISAPPOINTMENT
SLOUGH
Empire Navigation Co
CANAL
Und 2/3 Emelie G. Cohn
Und 1/3 Thomas R. Bishop Co
Rindge Land and Navigation Company
HEAD REACH
21 MILE SLOUGH
Rindge Land & Navigation Co
Katharina Cortcandital
ELKHORN
SCHOOL DISTRICT
CALAVERAS
ONEAL
ROAD DISTRICT
Venice.
C F Blewett
Rindge Land and Navigation Company
SAN JOAQUIN
RIVER
14 MILE SLOUGH
Mrs M. E. Wright
PETERSON
SCHOOL DISTRICT
George Cople Co
A Dubost
CANAL
P. H. Finley
C H Burgiss
Pacific Coast Land Co
George Cople Co
Chas Belding Co
BLACK SLOUGH
R Ovazze
Chas Belding Co
Wallace
Peterson
SCHOOL DISTRICT
1
2
3
5
8
10
11
12
13
14
15
16
18
20
21
22
23
24
25
26
27
30
31
32
34
35
36

T.2N.R.6E.

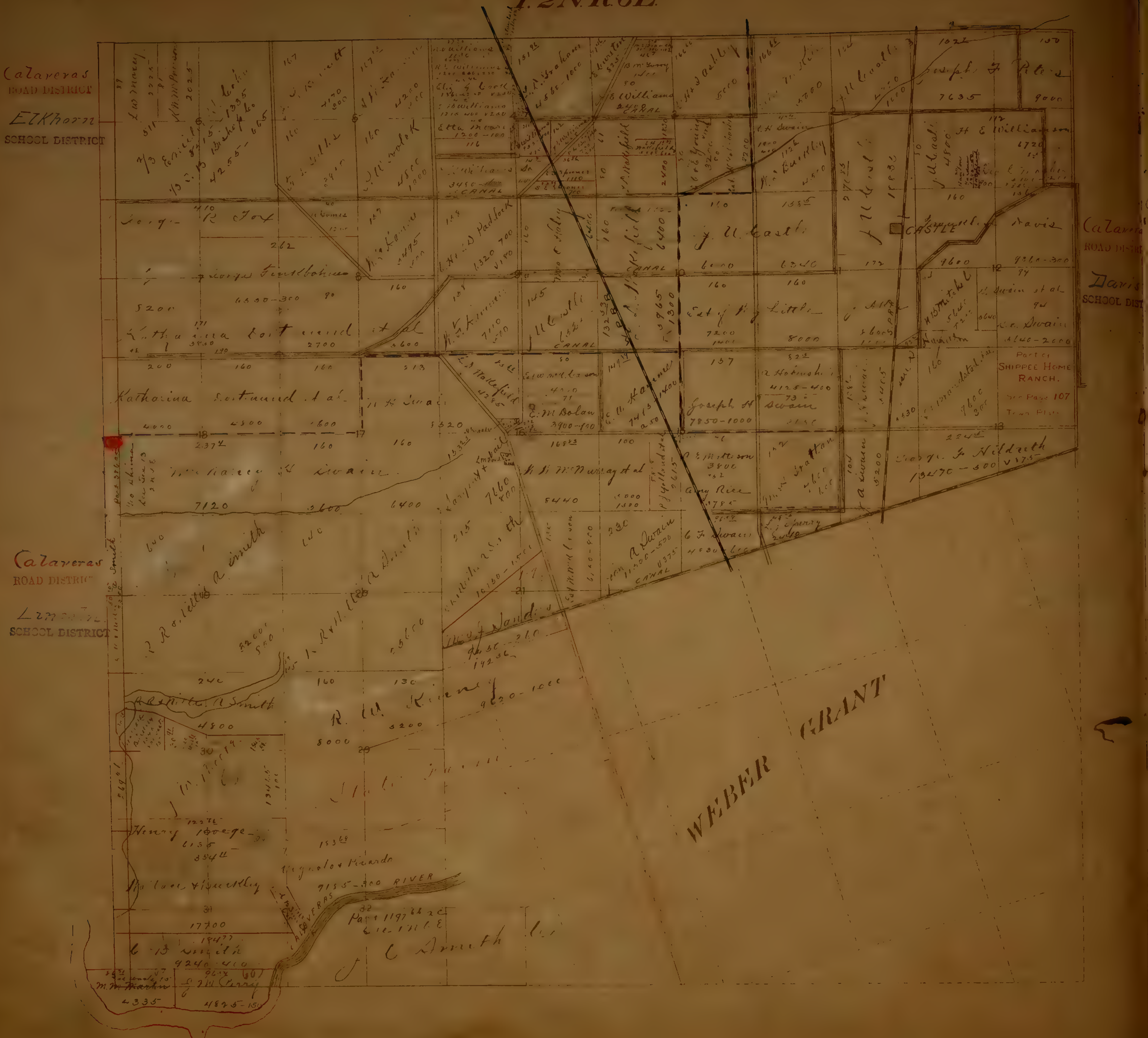
Calaveras
ROAD DISTRICT
Elkhorn
SCHOOL DISTRICT
Calaveras
ROAD DISTRICT
Davis
SCHOOL DISTRICT
Calaveras
ROAD DISTRICT
SCHOOL DISTRICT
Joseph F. Peters
7635
9000
H E Williamson
J U Castle
CASTLE
Davis
9600
9360-300
CANAL
Est of F J Little
7200
8000
Katharina Ostrund et al
George Finkbohner
Katharina Ostrund et al
Joseph H Swain
7850-1000
E M Dolan
3900-100
Part of
SHIPPEE HOME
RANCH.
See Page 107
George F Hildreth
13270-300
A Swain
W M McMurray et al
8440
Amy Rice
L J Sperry
R W Kinney
9620-1000
8000
WEBER GRANT
Henry Boege
Hollan & Buckley
17700
C B Smith
9240-410
M M Martin
2335
G W Perry
4825-150
CALAVERAS RIVER
Part 1197
J C Smith
7120
6400
4800
5200

T.2N.R.7E.

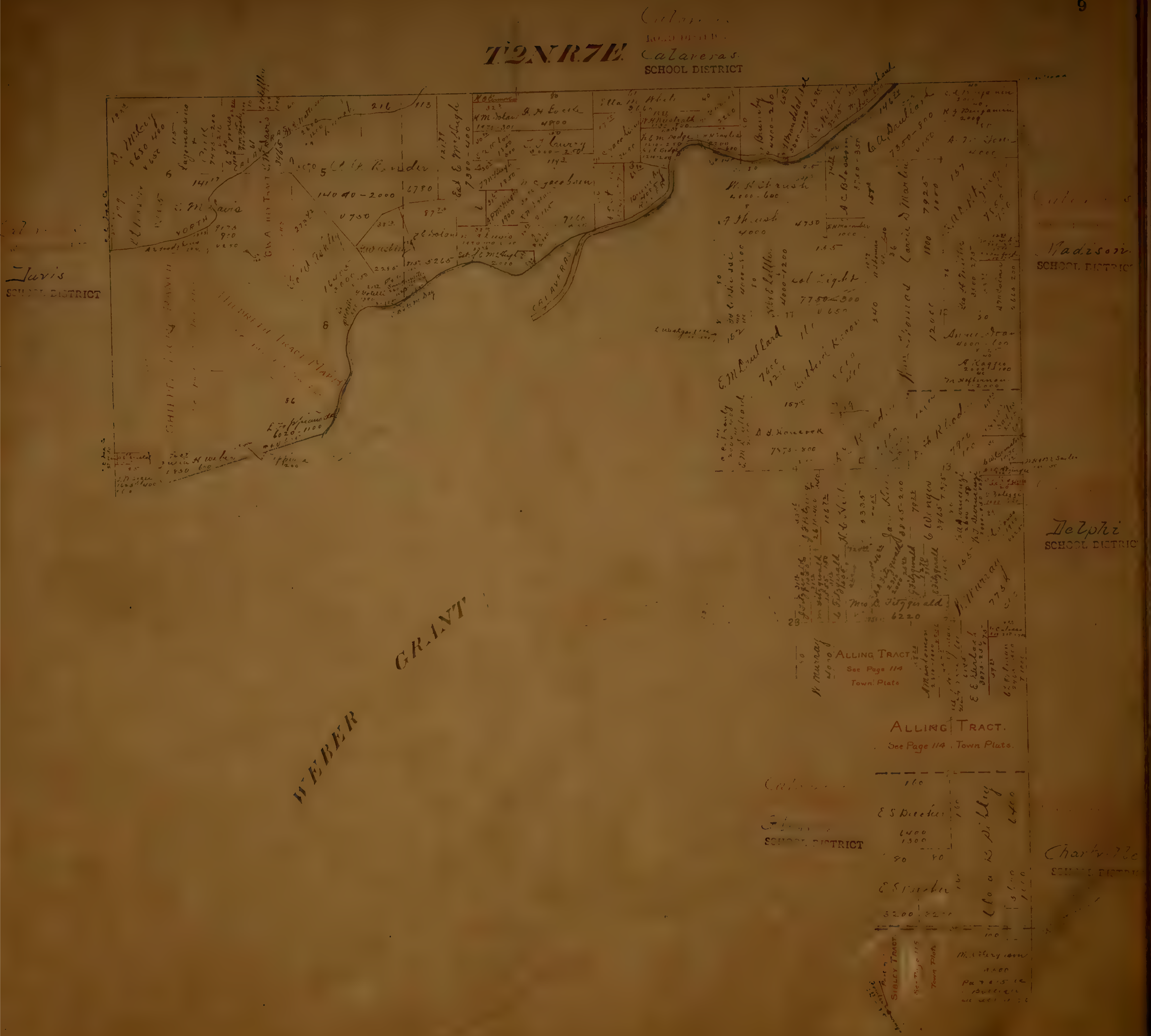
Calaveras
SCHOOL DISTRICT
Davis
SCHOOL DISTRICT
Madison
SCHOOL DISTRICT
Delphi
SCHOOL DISTRICT
Charleston
SCHOOL DISTRICT
SCHOOL DISTRICT
CALAVERAS
NORTH
GRANT
WEBER GRANT
HILDRETH TRACT MAP
SHIPPE TRACT
ALLING TRACT
See Page 114
Town Plats
ALLING TRACT.
See Page 114. Town Plats.
SIBLEY TRACT
See Page 115
Town Plats
5
6
8
17
13
23
W. H. Thrush
4000-600
A. Thrush
4000
A. C. Bloomer
Col Light
7750-300
E. M. Dunbar
C. A. Dunbar
A. J. Hancock
7575-800
Mrs C. Fitzgerald
6220
J. Murray
E. S. Beecher
6400
1300
E. Stocker
5200
McAlister
4800
G. H. Locke
4800
H. M. Dolan
T. J. Curry
2000-250
C. H. Bender
14040-2000
Est E. McHugh
Est H. McHugh
2000
M. Davis

T.2N.R.8E.

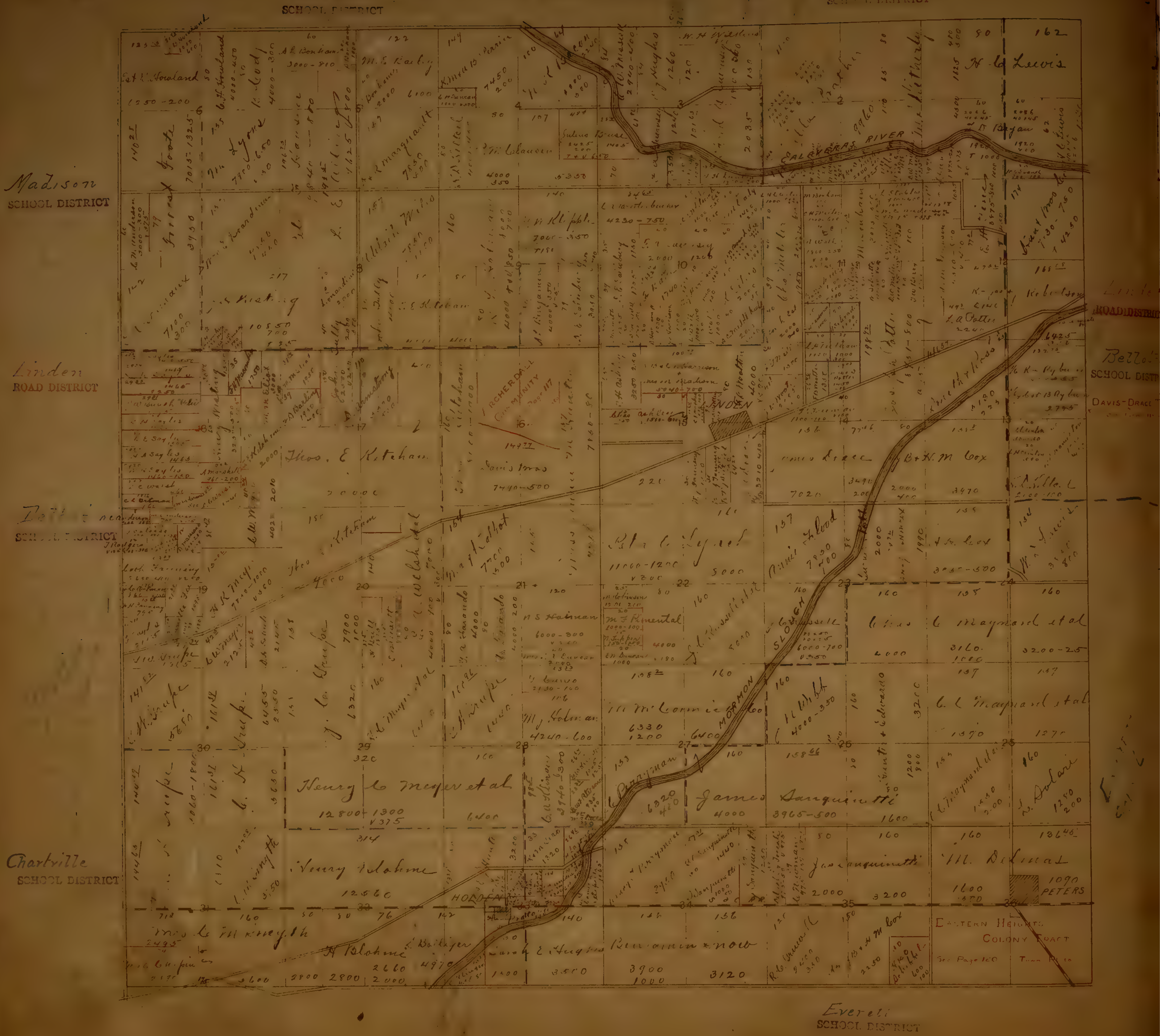
SCHOOL DISTRICT
SCHOOL DISTRICT
Madison
SCHOOL DISTRICT
Linden
ROAD DISTRICT
SCHOOL DISTRICT
Chartville
SCHOOL DISTRICT
Everett
SCHOOL DISTRICT
ROAD DISTRICT
Bellota
SCHOOL DISTRICT
DAVIS-DRACE
H. C. Lewis
CALAVERAS RIVER
ARCHERDALE COMMUNITY
LINDEN
Theo. E. Kitchen
Davis Bros
B+H. M. Cox
Rita C. Lyons
C. C. Maynard et al
M. McCormick
MORMON SLOUGH
Henry C. Meyer et al
James Sanguinetti
M. DeLucas
PETERS
HOLDEN
Henry Blohme
Benjamin Snow
EASTERN HEIGHTS COLONY TRACT
See Page 160
1
2
3
4
6
10
14
16
17
19
20
21
22
23
24
25
26
27
28
29
30
31
33
34
35
36

T.2N.R.9E.

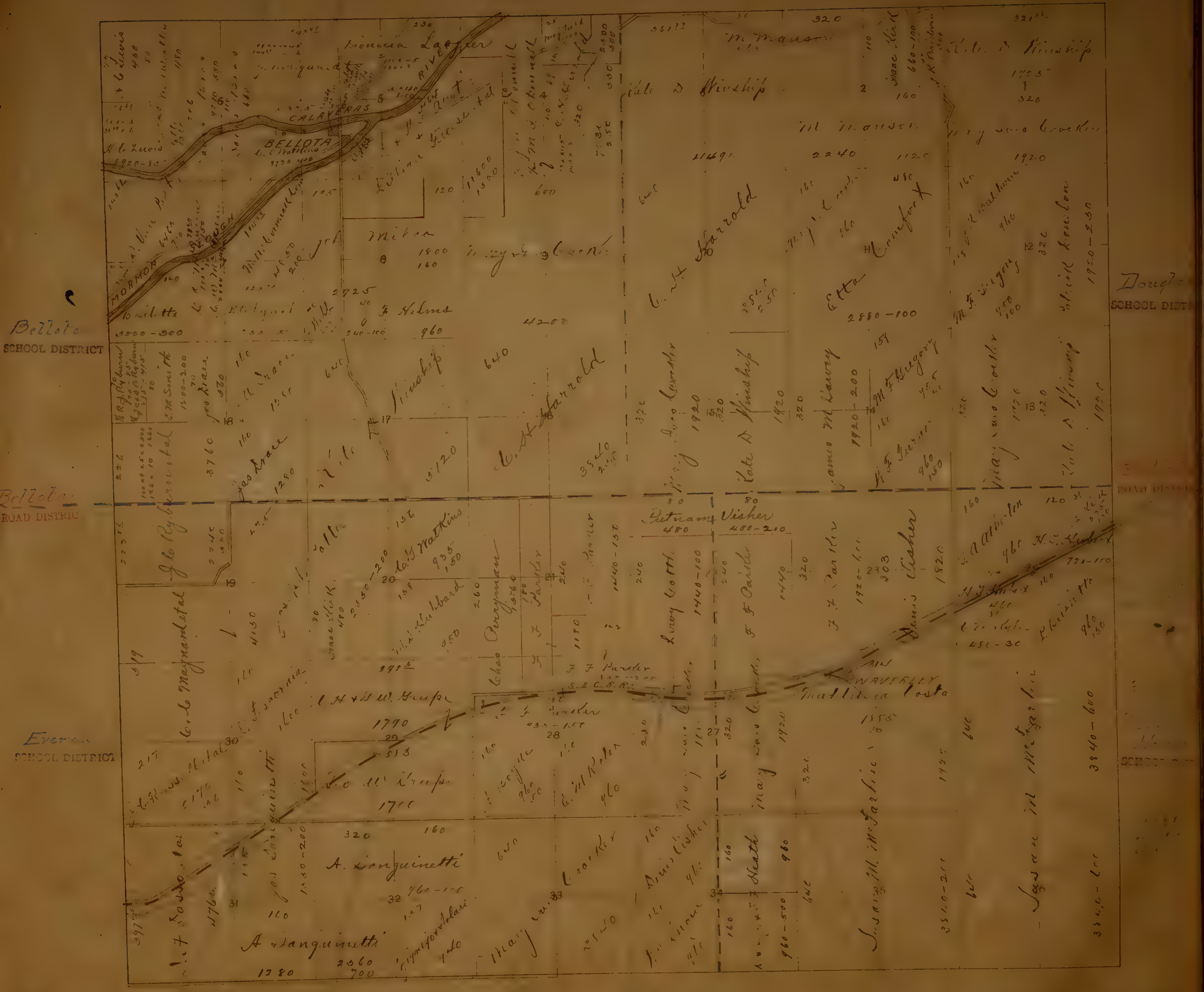
CALAVERAS RIVER
BELLOTA
MORMON SLOUGH
Bellota
SCHOOL DISTRICT
Bellota
ROAD DISTRICT
Dougl
SCHOOL DIST
ROAD DIST
Ever
SCHOOL DISTRICT
SCHOOL
WAVERLEY
S.&C.R.R.
Monica Laffer
Kate D. Kinship
M. Manson
Isaac Kirk
Mary Ann Crocker
Joh Miller
F. Helms
C. H. Harrold
H. Comfort
Etta
M. F. Gregory
James McGarvey
Putnam
Visher
G. G. Watkins
Chas Perryman
F. F. Parker
Denis Visher
H. & G. W. Grupe
G. W. Grupe
A. Sanguinetti
Heath
Susan M. McFarlane
J. C. Rydberg
C. H. Smith
Jas Grace
1 2 8 12 13 17 18 19 20 21 27 28 29 30 31 32 33 34 35 36

T.3N.R.4E.

Slater SCHOOL DISTRICT

Turner SCHOOL DISTRICT

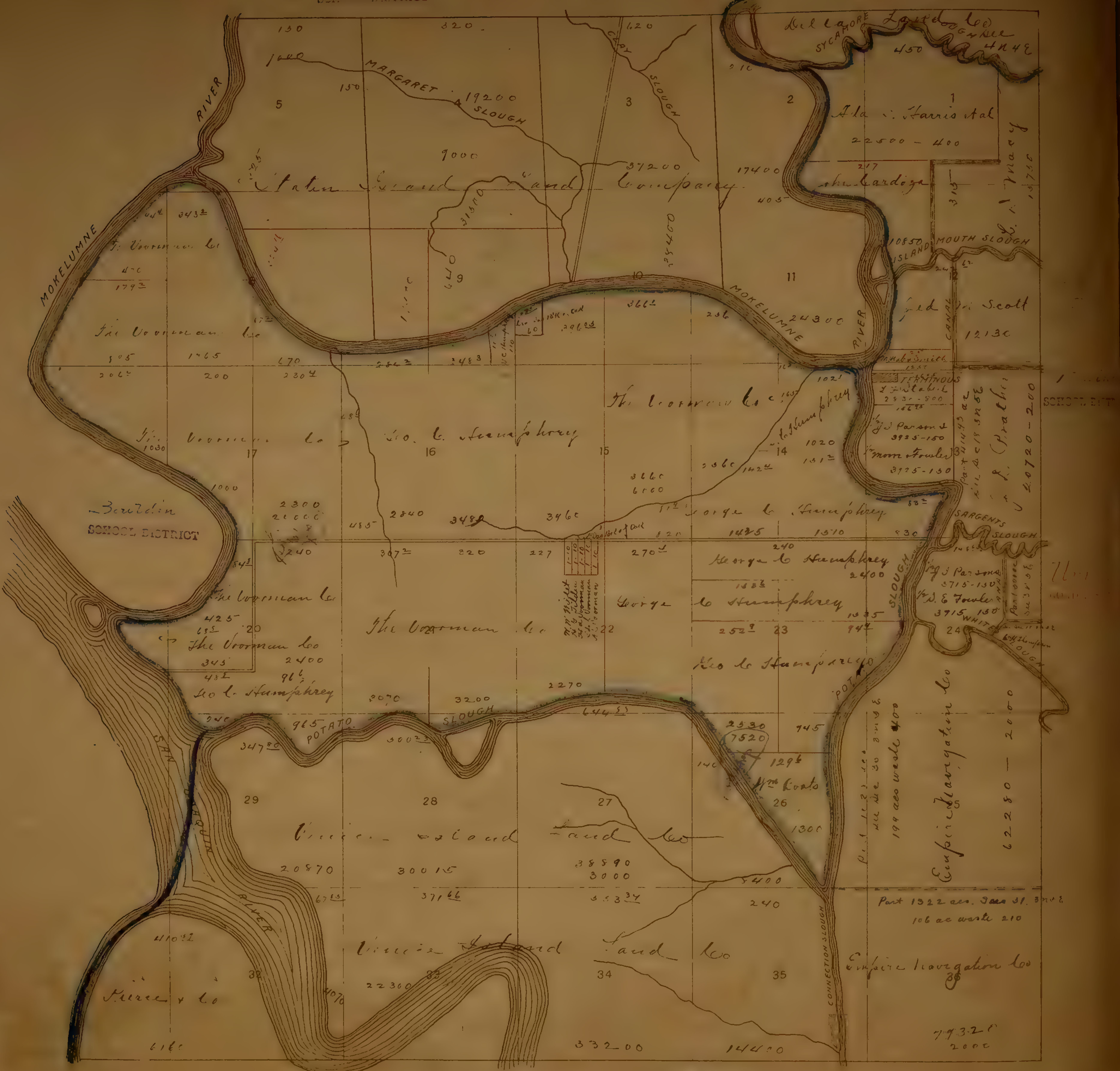
MOKELUMNE RIVER
MARGARET SLOUGH
CLAY SLOUGH
Staten Island Land Company
SYCAMORE SLOUGH
Della Land Co
4N4E
Ala Harris et al
22500 – 400
Cardoza
ISLAND
MOUTH SLOUGH
L. Macy
Fred Scott
12130
CANAL
The Voorman Co
Geo C Humphrey
George C Humphrey
Bouldin SCHOOL DISTRICT
J S Parsons
Norm Fowler
D. E. Fowler
SARGENTS SLOUGH
WHITE SLOUGH
POTATO SLOUGH
SAN JOAQUIN RIVER
Wm Coats
Venice Island Land Co
Empire Navigation Co
Part 1322 acs. Secs 31. 3N4E
106 ac waste 210
CONNECTION SLOUGH
Pierce & Co
1 2 3 5 9 10 11 12 13 14 15 16 17 20 21 22 23 24 25 26 27 28 29 32 33 34 35 36

Venice
SCHOOL DISTRICT

T3N R5E

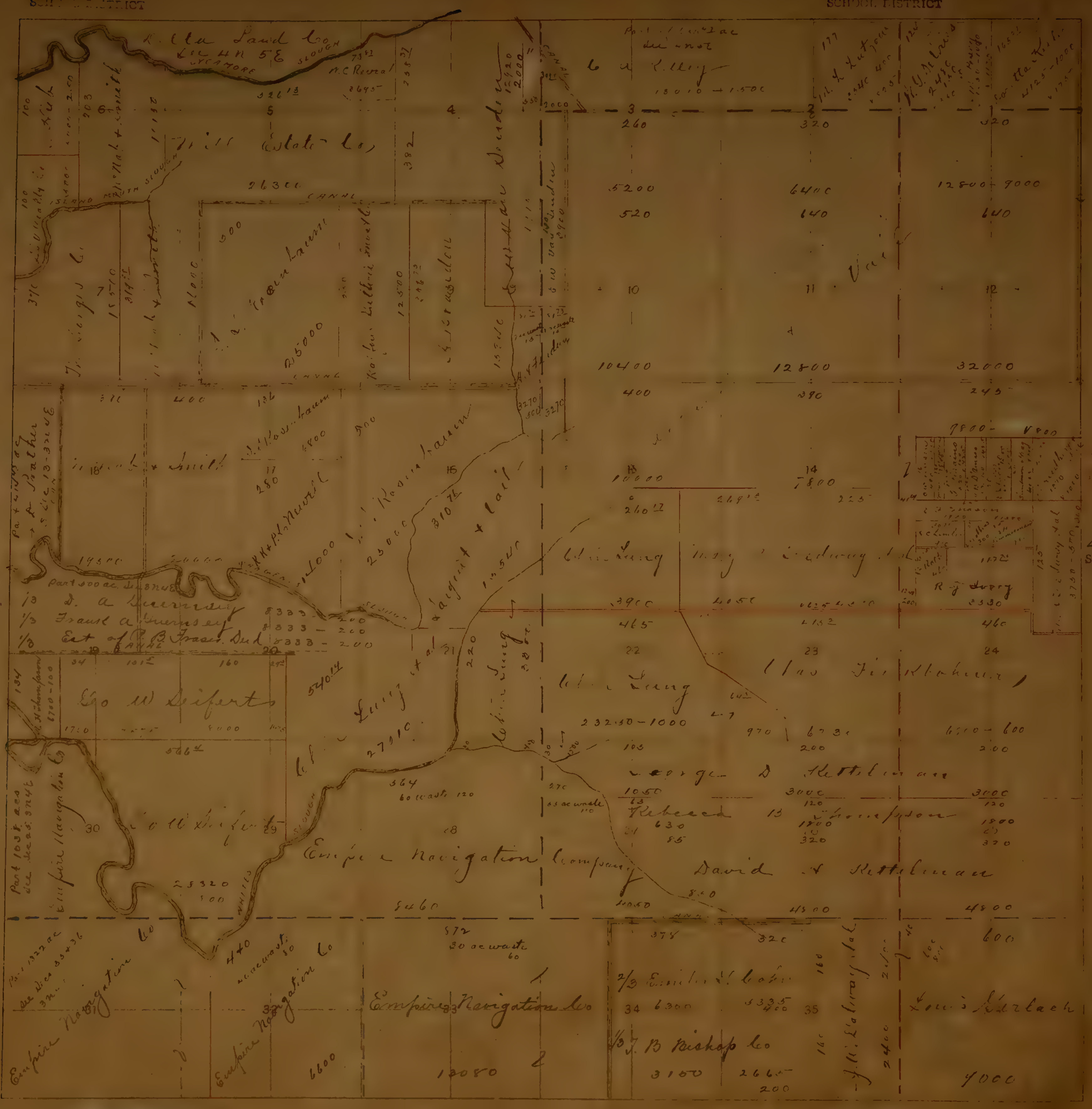
Turner SCHOOL DISTRICT
Turner SCHOOL DISTRICT
Terminous SCHOOL DISTRICT
Lafayette SCHOOL DISTRICT
Venice SCHOOL DISTRICT
Elkhorn SCHOOL DISTRICT
R. Ella Land Co
Sec 4 4N 5E
SYCAMORE SLOUGH
N. C. Reese
C A Kelly
Hill Estate Co
Verges Co
L. L. Rosenbaum
Rosenbaum
Canal
Isleton
E W Van Linden
A. Schneider
Vail
D. A. Guernsey
Frank A. Guernsey
Est of P. B. Fraser Dec'd
Geo W Seifert
Sargent + Vail
C. W. Seifert
Empire Navigation Company
Empire Navigation Co
Rebecca B. Thompson
David A Kettleman
George D Kettleman
Clara Fitzpatrick
R. J. Lowry
2/3 Emilie H. Cohn
1/3 J. B. Bishop Co
Louis Gerlach
1 2 3 4 5 6 7 10 11 12 13 14 15 17 18 19 20 21 22 23 24 28 29 30 31 32 33 34 35
26300
25000
12500
10400
12800
32000
12800 - 9000
10000
7800
23230 - 1000
23320
5460
3100
2665
7000
12080
6600
6300
4300
3000
1800

N.W.¼ T.3N.R.6E.

Turner SCHOOL DISTRICT

Woods SCHOOL DISTRICT

Elkhorn SCHOOL DISTRICT

Lafayette SCHOOL DISTRICT

A.J.LARSONS S.W.¼ of Sec

A.J.LARSON'S of S.E.¼ of Sec

Henderson SCHOOL DISTRICT

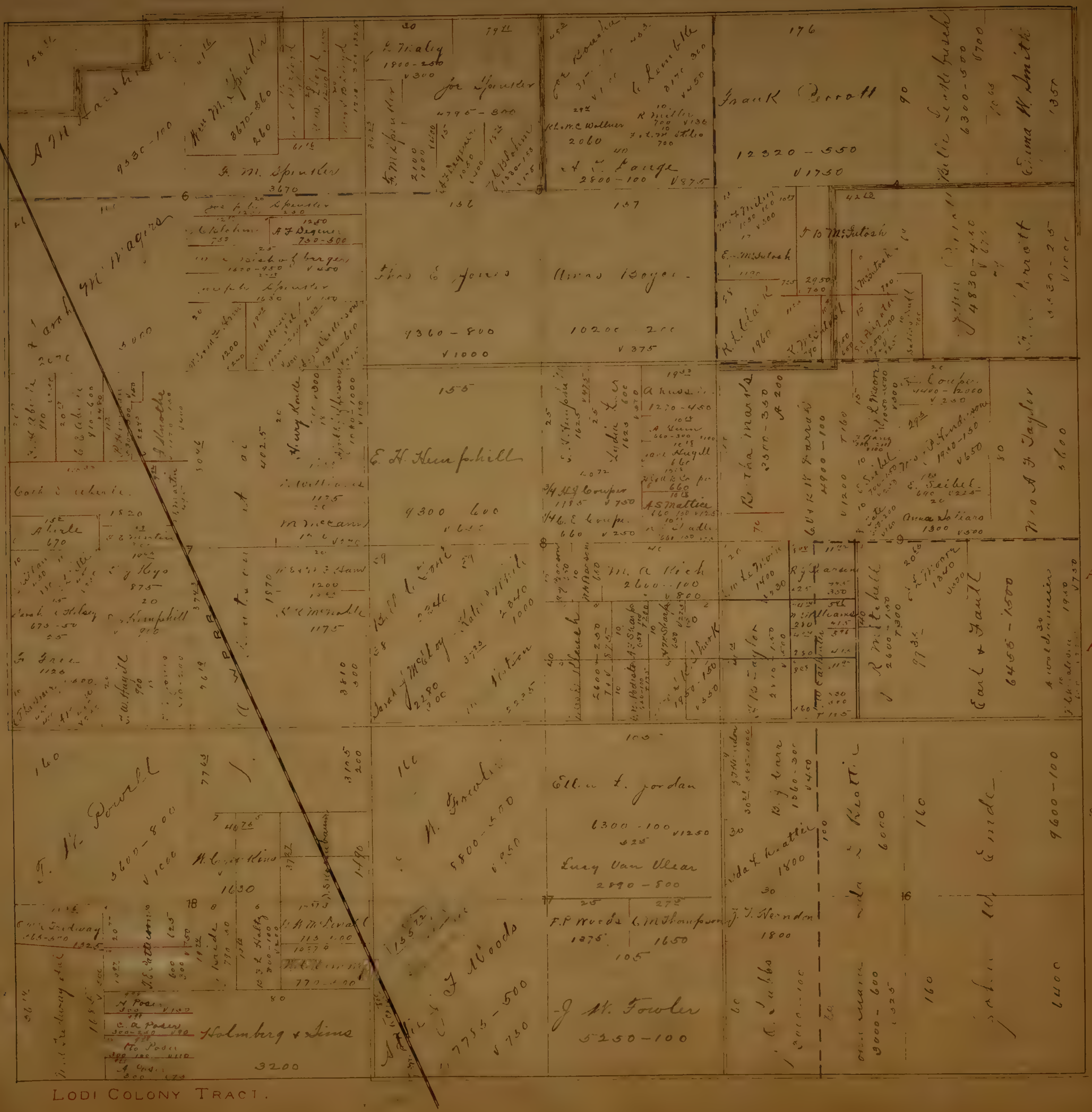

Frank Perrott
12320 – 550
Joe Spruiter
F. M. Spruiter
3670
Thos E Jones
9360 – 800
Alvas Boyer
10200 – 200
E. H. Hemphill
9300 600
T. B. McIntosh
Rtha Marks
M. A. Rich
2600 – 100
Earl & Fault
6465 – 1500
Ellen L. Jordan
1300 – 100
Lucy Van Vlear
2890 – 800
F. P. Woods
C. M. Thompson
1650
J. T. Herndon
1800
J. W. Fowler
5250 – 100
T. K. Powell
Holmberg & Sims
3200
Emma W. Smith
A. J. Taylor
160
176
155
156
157
105

LODI COLONY TRACT.

N.E.1/4 T.3N.R.6E.

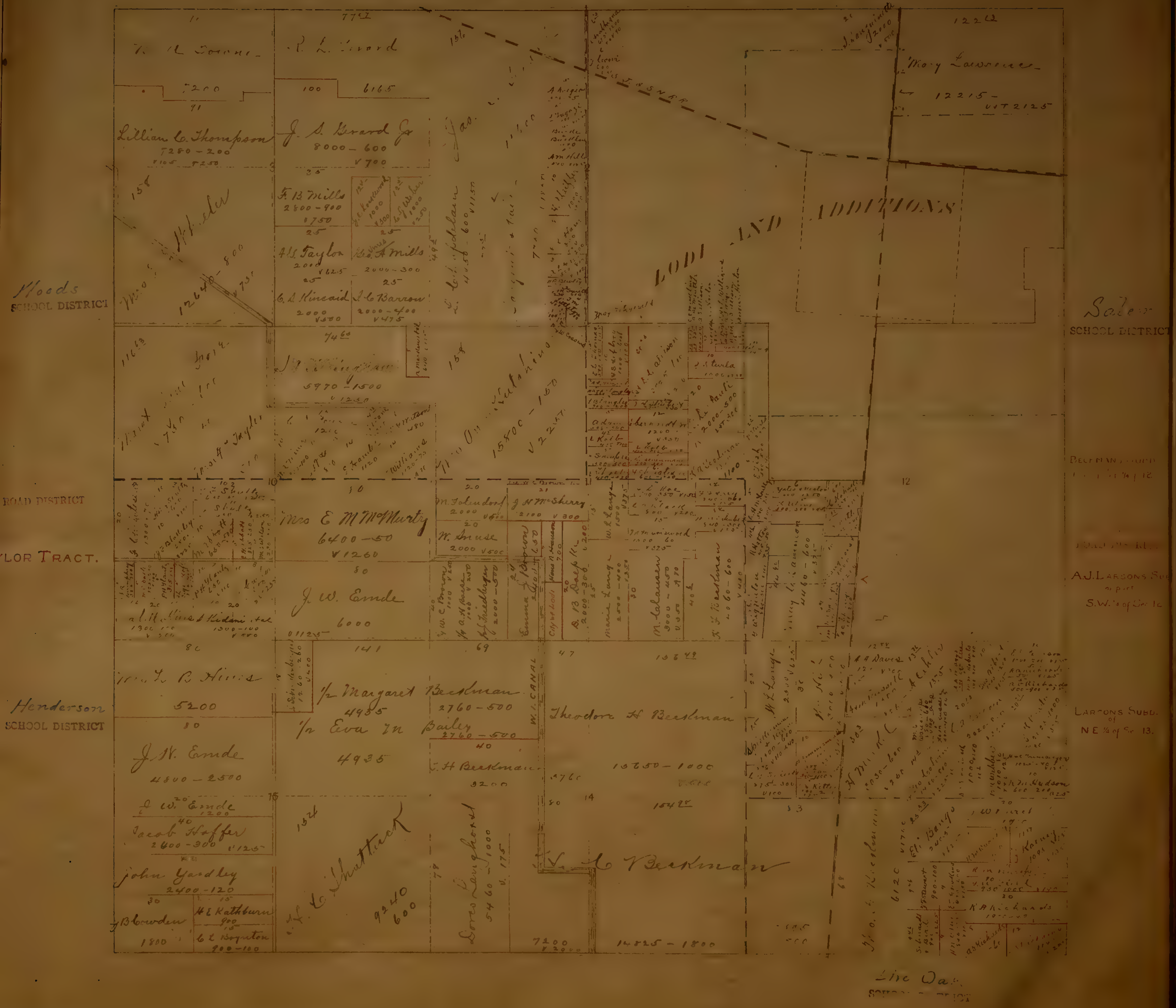
Woods
SCHOOL DISTRICT
ROAD DISTRICT
TAYLOR TRACT.
Henderson
SCHOOL DISTRICT
Salem
SCHOOL DISTRICT
A.J. LARSONS SUB.
S.W. 1/4 of Sec. 12
LARSONS SUBD.
NE 1/4 of Sec. 13.
Live Oak
SCHOOL DISTRICT
LODI AND ADDITIONS
7200
91
Lillian C. Thompson
7280 - 200
100
6165
J. S. Gerard Jr
8000 - 600
V 700
F. B. Mills
2800 - 900
V 750
H. G. Taylor
2000
V 625
Geo. A. Mills
2000 - 300
C. S. Kincaid
2000
V 500
I. C. Barrow
2000 - 400
V 475
158
12640 - 800
74 60
5970 - 1500
V 1250
15800 - 100
V 2250
Mary Lawrence
12215 -
122 12
Mrs E M McMurty
6400 - 50
V 1260
M. Folendorf
2000
J H McSherry
2100 V 300
W. Sruse
2000 V 500
J. W. Emde
6000
Emma J. Brown
City of Lodi
B. B. Daeper
2000 - 300
Marie Lange
2500 - 400
M. Clausen
3000 - 450
F. F. Beckman
4060 - 600
W. L. Lange
10
12
14
15
W. I. CANAL
Mrs L. B. Hines
5200
1/2 Margaret Beckman
4935
1/2 Eva M Bailey
4935
2760 - 500
J. N. Emde
4800 - 2500
J. W. Emde
1200
Jacob Hoffer
2600 - 300
V 125
John Yardley
2400 - 120
J Bowden
1800
H E Kathburn
900
C. L. Boynton
900 - 100
F. L. C. Shattuck
9240
600
Dora Langhorst
5460 - 1000
T. H. Beckman
9200
Theodore H Beckman
13250 - 1000
136 49
154 28
L. C. V. Beckman
14825 - 1800
7200
A A Davis
H M R. C. Achlin
K. M. Hudson
K A Richards
Eli Bangs
Kearney
6120

S.W.¼ T.3N.R.6E.

Elkhorn
ROAD DISTRICT

Lafayett
SCHOOL DISTRICT

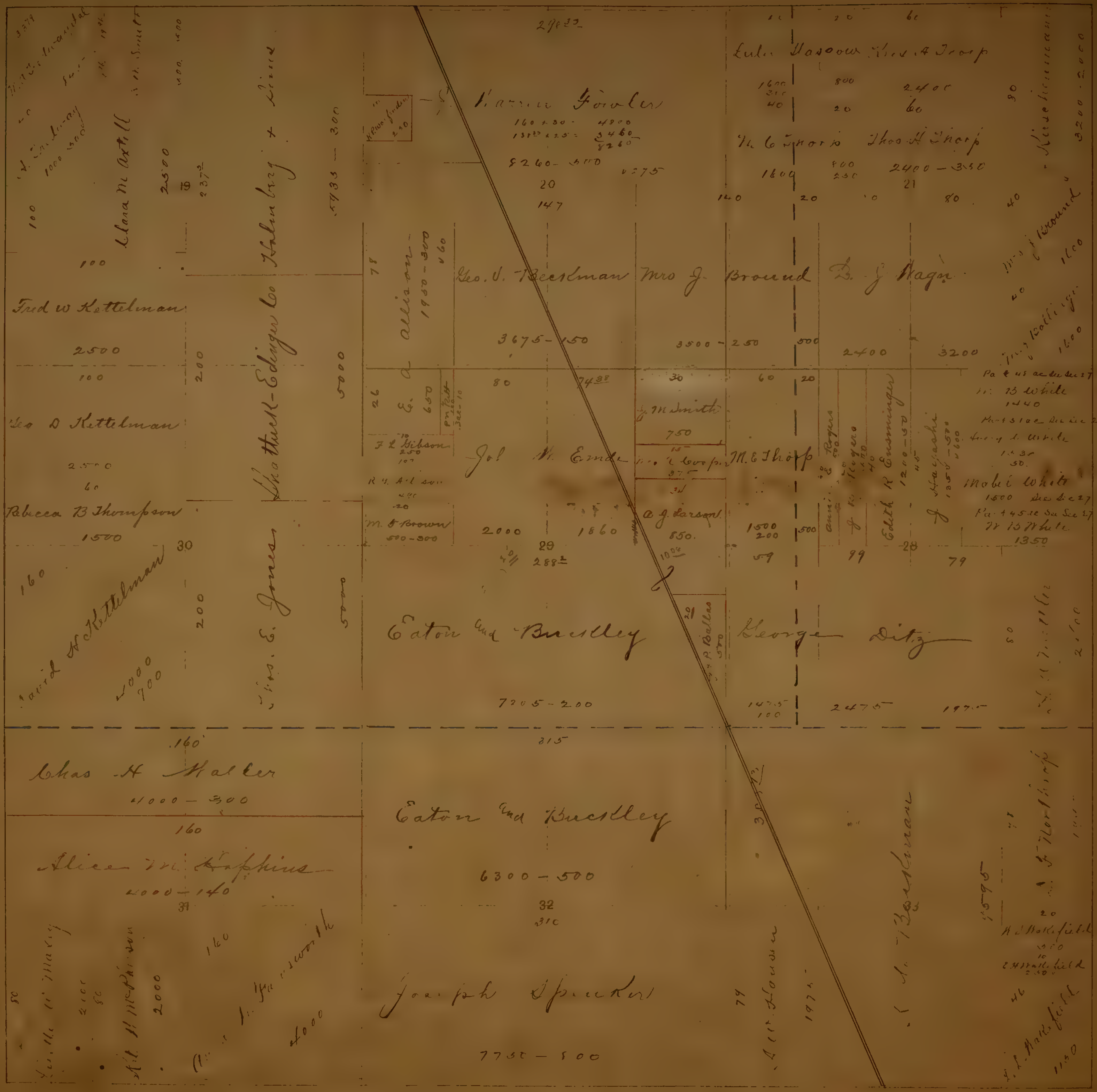
29832
Clara M Axtell
2500
19
2372
5733 — 300
Shattuck-Edinger Co
Fred W Kettelman
2500
100
200
5000
Geo D Kettelman
2500
60
Rebecca B Thompson
1500
160
30
David H Kettelman
4000
700
200
Jos. E. Jones
5000
E. A. Allison
1980 - 300
160
78
26
650
F L Gibson
250
M. F Brown
500-300
Farin Fowler
160 + 30 - 4800
9260 - 500
1275
20
147
Geo. V. Beeckman
3675-150
80
7438
Jol W. Emde
2000
29
2882
1860
Mrs J. Bround
3500 - 250
J. M Smith
750
375
A. J. Larson
850.
1004
Eaton and Buckley
7205 - 200
Lula Yasoow
Mrs. A Tharp
1600
800
2400
40
20
60
M. E Tharp
Thos H Tharp
1600
800
250
2400 — 350
140
20
21
80
D. J Wagn
500
2400
3200
30
60
20
M. E Thorp
1500
200
500
59
Rogers
J. R. Rogers
Edith R Ensminger
1200 — 50
J Haegashi
99
28
79
Mrs J. Kround
1600
J. J. Kollinger
1600
Pa & 45 ac du Sec 27
H. B White
1440
Part 51 ac Sec 27
Henry L White
1430
50.
Mabel White
1500 Sec Sec 27
Pa 45 ac Su Sec 27
H B White
1350
George Ditz
1475
100
2475
1975
160
Chas H Maller
4000 — 300
160
Alice M Hopkins
4000 — 140
31
315
Eaton and Buckley
6300 — 500
32
310
Joseph Spucker
7750 — 500
2000
160
4000
79
1975
S. Beeckman
33
R. H. Hatfield
E. H. Hatfield
L. L. Hatfield
1150
J. J. Tharp
20
46

Henderso
SCHOOL DISTRI

L. Lk
SCHOOL DISTRICT

SE¼ T3N R6E

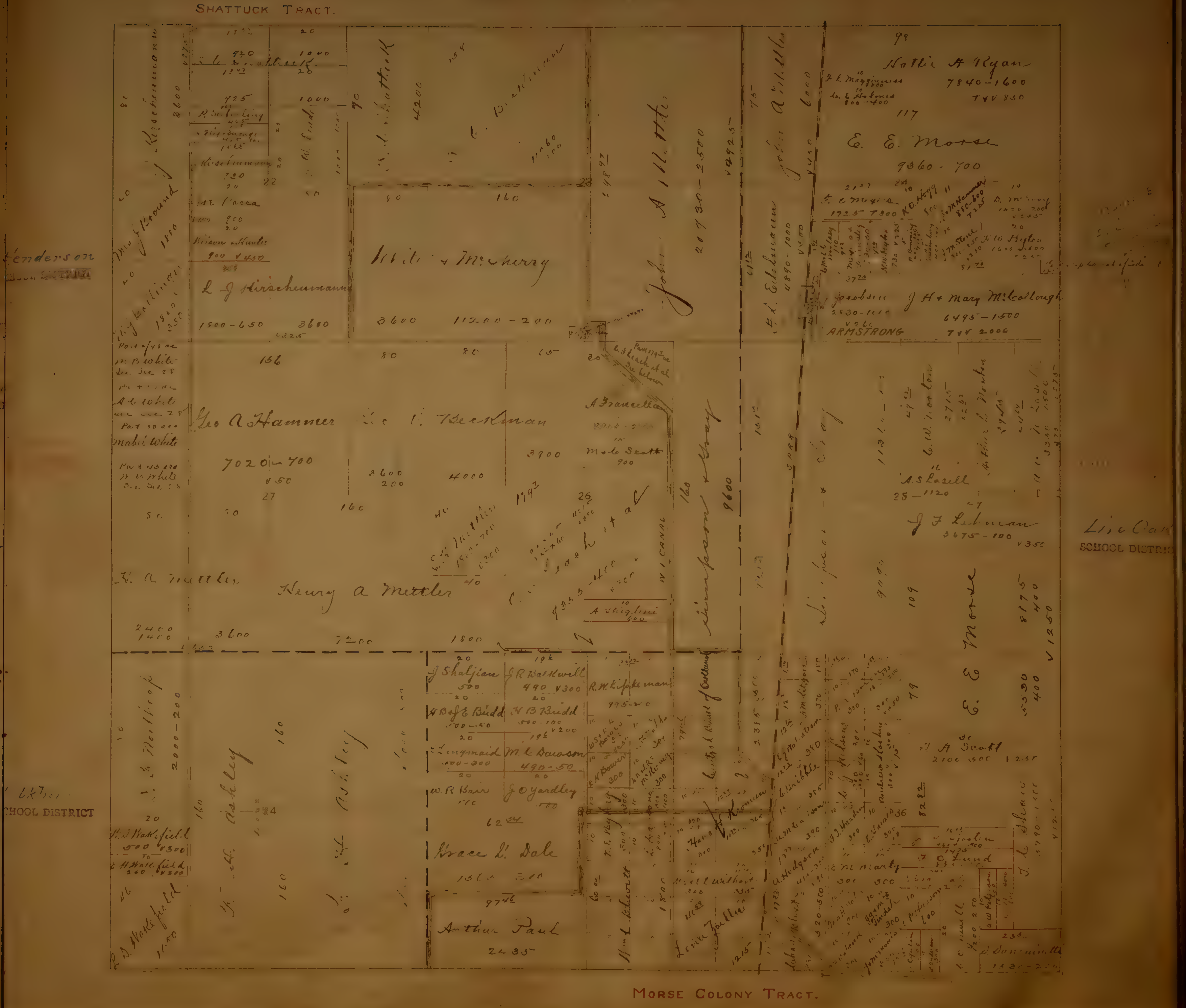
SHATTUCK TRACT.
Henderson
SCHOOL DISTRICT
J Kirschenmann
L J Hirschenmann
1800–650
3600
Mrs J Bround
R. Berkeley
S. Paca
Wite & McHenry
3600
11200–200
A. S. Shattuck
4200
C. Beckman
John A Hills
20730–2500
John A Hills
E. L. Ehlmann
4890–1000
Hattie A Ryan
7840–1600
E. E. Morse
9360–700
J H & Mary McCollough
6495–1500
ARMSTRONG
A. S. Lasell
J F Lehman
3675–100
Geo A Hammer
7020–700
C. V. Beckman
3900
4000
A Francella
M. L. Scott
Simpson & Gray
9600
W I CANAL
Henry A Mettler
H. A. Mettler
2400
3600
7200
1800
Beach et al
J Shaljian
J R Ballwell
R. W. Lipkeman
H B Budd
M L Dawson
490–50
W. R. Bair
J O Yardley
Grace L. Dale
Arthur Paul
2235
A Ashley
L. F. Northrop
2000–200
H. J. Wakefield
E. J. Wakefield
E. E. Morse
J A Scott
2100
J. L. Shaw
J. Dunn-neville
MORSE COLONY TRACT.
Lincoln
SCHOOL DISTRICT
SCHOOL DISTRICT

NW¼ T.3N R.7E.

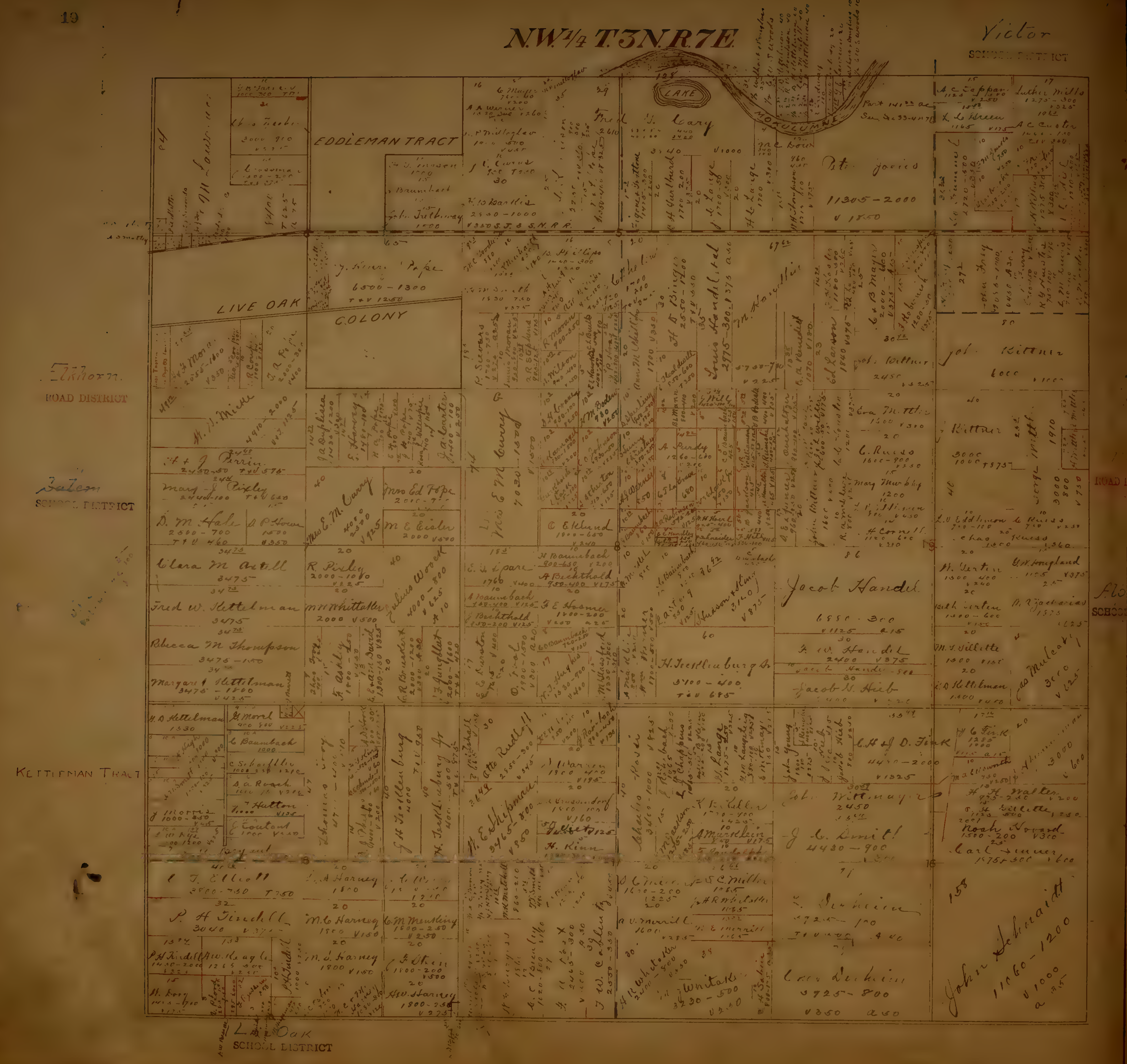
Victor
SCHOOL DISTRICT
LAKE
MOKULUMNE
EDDLEMAN TRACT
S.J. & S.N.R.R.
LIVE OAK
COLONY
Elkhorn
ROAD DISTRICT
Salem
SCHOOL DISTRICT
KETTLEMAN TRACT
ROAD DISTRICT
Live Oak
SCHOOL DISTRICT
Fred G. Cary
Peter Jacobs
11305 – 2000
A. C. Zeppan
Luther Mills
J. Kinne Pape
6500 – 1300
M. J. Mills
H & J Perrin
Mary J. Pixley
D. M. Hale
A. P. Howe
Clara M. Astell
3475
Fred W. Kettelman
Rebecca M. Thompson
Margaret Kettelman
Mrs E. M. Curry
Mrs Ed Pope
M. E. Eisler
R. Pixley
M. H. Whittaker
Julius Wood
Mrs E. M. Curry
7030 – 1500
C. Eklund
Louis Handel
Jos. Kittner
Era M. Kittner
L. V. Eddleman
Jacob Handel
6550 – 300
H. Tecklenburg Jr.
Jacob G. Heib
G. H. Hoagland
H. Kettelman
C. Baumbach
A. Bechthold
F. E. Hosmer
Otto Rudloff
H. E. Shipman
H. Kinn
J. H. Tecklenburg
H. Tecklenburg Jr.
Col. Wittmeyer
2450
J. C. Dinit
4430 – 900
C. H. & D. Fink
H. H. Walter
Noah Howard
Carl Zinner
C. T. Elliott
P. H. Tindell
M. C. Harney
C. M. Meuhling
H. A. Harney
Hw. Harney
1800 – 250
J. Whitaker
3230 – 500
Cora Durkin
3925 – 800
John Schmaidt
11060 – 1200

CRUMP TRACT.

NE¼ T.3N.R.7E.

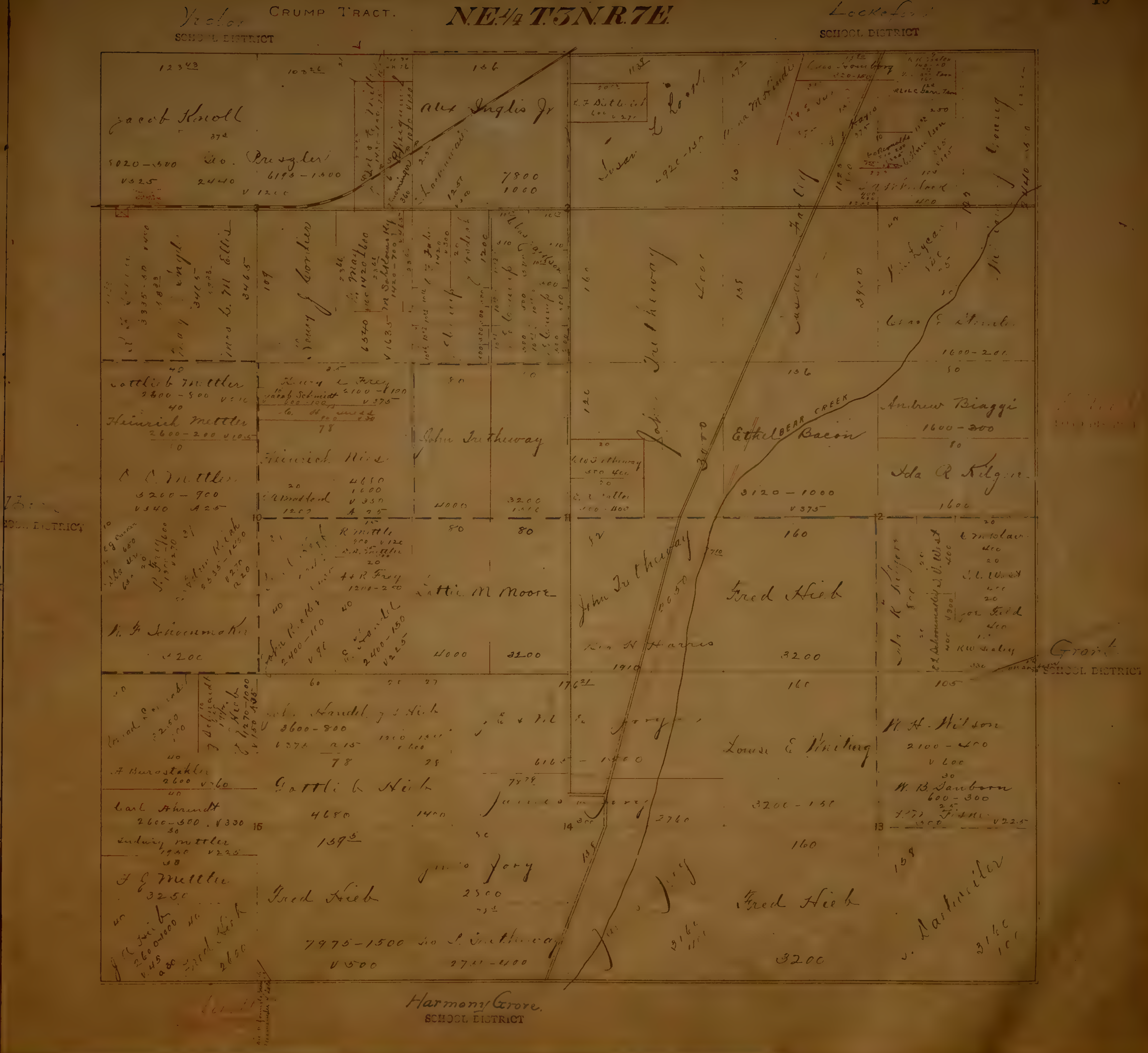
Victor
SCHOOL DISTRICT
Lockeford
SCHOOL DISTRICT
Jacob Knoll
Geo. Preszler
6195 – 1500
Alex Inglis Jr
7800
1000
E. F. Dittbrief
Susan L. Locke
Tiffany
Henry J. Corbin
Gottlieb Mettler
2600 – 300
Heinrich Mettler
2600 – 200
Jacob Schmidt
Henry L. Frey
Heinrich Wiese
E. C. Mettler
3200 – 900
John Truthaway
Ethel Bacon
BEAR CREEK
3120 – 1000
Andrew Biaggi
1600 – 300
Ida R. Kilgore
1600
R. Mettler
H. F. Schoonmaker
3200
Hattie M Moore
4000
3200
John Truthaway
Fred Hieb
3200
Grant
SCHOOL DISTRICT
J. L. West
K. W. Sealey
Gottlieb Hieb
4680
Louise E. Whiting
W. H. Wilson
2100 – 400
W. B. Sanborn
600 – 300
A. Burgstahler
2600
Carl Ahrendt
2600 – 300
Ludwig Mettler
1950
F. G. Mettler
3250
Fred Hieb
7975 – 1500
2300
Fred Hieb
3200
2760
Harmony Grove
SCHOOL DISTRICT
Ito
SCHOOL DISTRICT
10
11
12
13
14
15

S.W.¼ T.3N.R.7E.

A J LARSON'S SUBD IN N.E. ¼ of Sec 19.

Harmony Grove
SCHOOL DISTRICT

Elkhorn
ROAD DISTRICT

A J LARSON'S SUBD.
N ½ of Sec 30.

Live Oak
SCHOOL DISTRICT

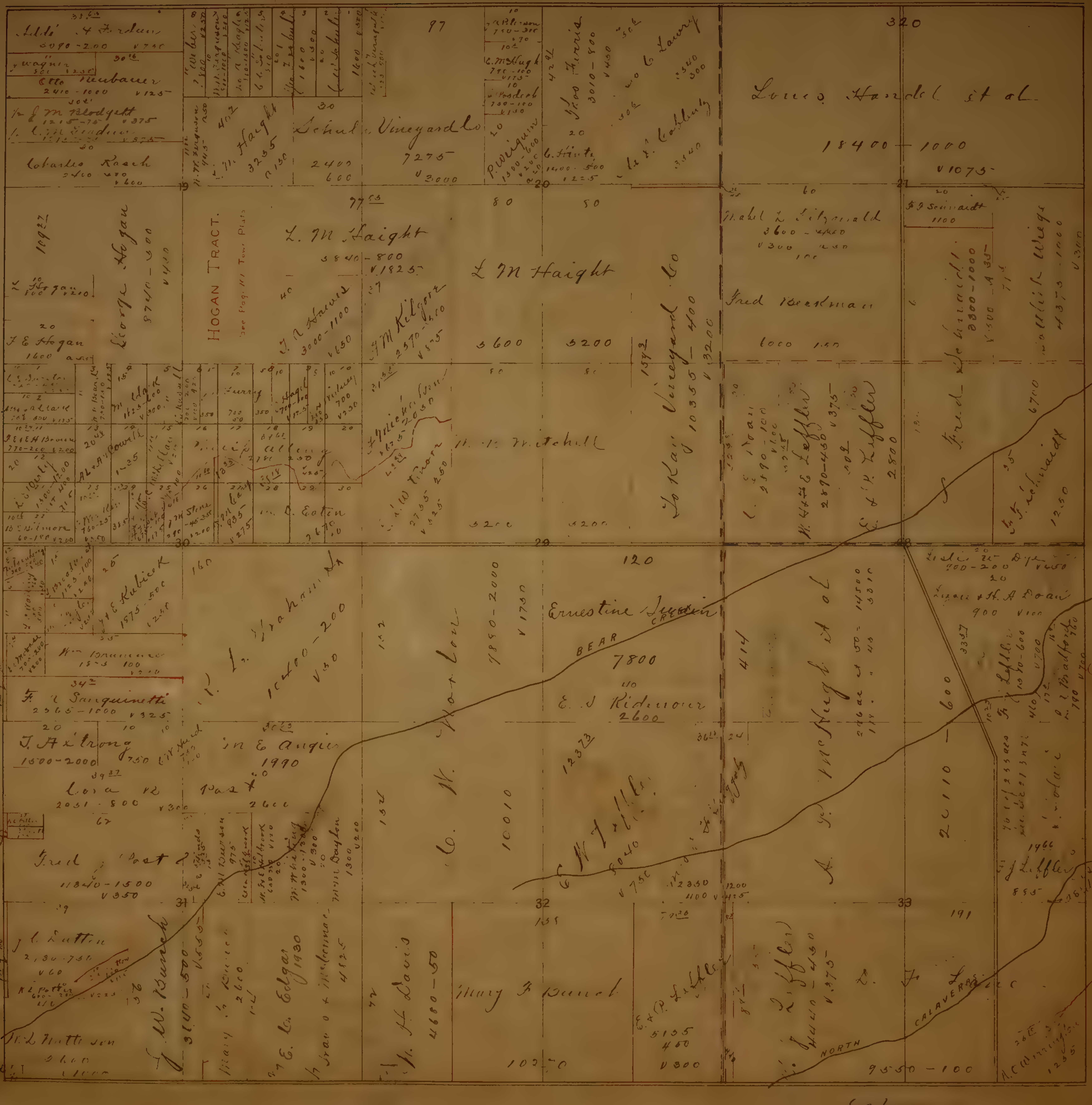
Otto Neubauer
J M Blodgett
Charles Rasch
George Hogan
F E Hogan
HOGAN TRACT.
See Bog. 11 Town Plats
L M Haight
Schulz Vineyard Co
L M Haight
J M Kilgore
Geo Ferris
Louis Handel et al
18400 - 1000
Mabel L Fitzgerald
Fred Beckman
Lo Kay Vineyard Co
10355 - 400
Fred Schwaidt
Ottilie Wiegs
M. H. Mitchell
E. Loffler
G. Eaton
Ernestine Jurgein
BEAR CREEK
E. J. Kidenour
2600
F. L. Graham Jr
F. A. Sanguinetti
J. A. Strong
Pastor
Fred Post
J. W. Burch
C. W. Morton
E. W. Loffler
E. Edgar
Mary F. Bunch
E & P. Loffler
H. L. Mattison
NORTH CALAVERAS
A. C. Winningham
19
20
21
30
29
28
31
32
33
320
7800
1990

Calaveras
SCHOOL DISTRICT

SE¼ T.3N.R.7E.

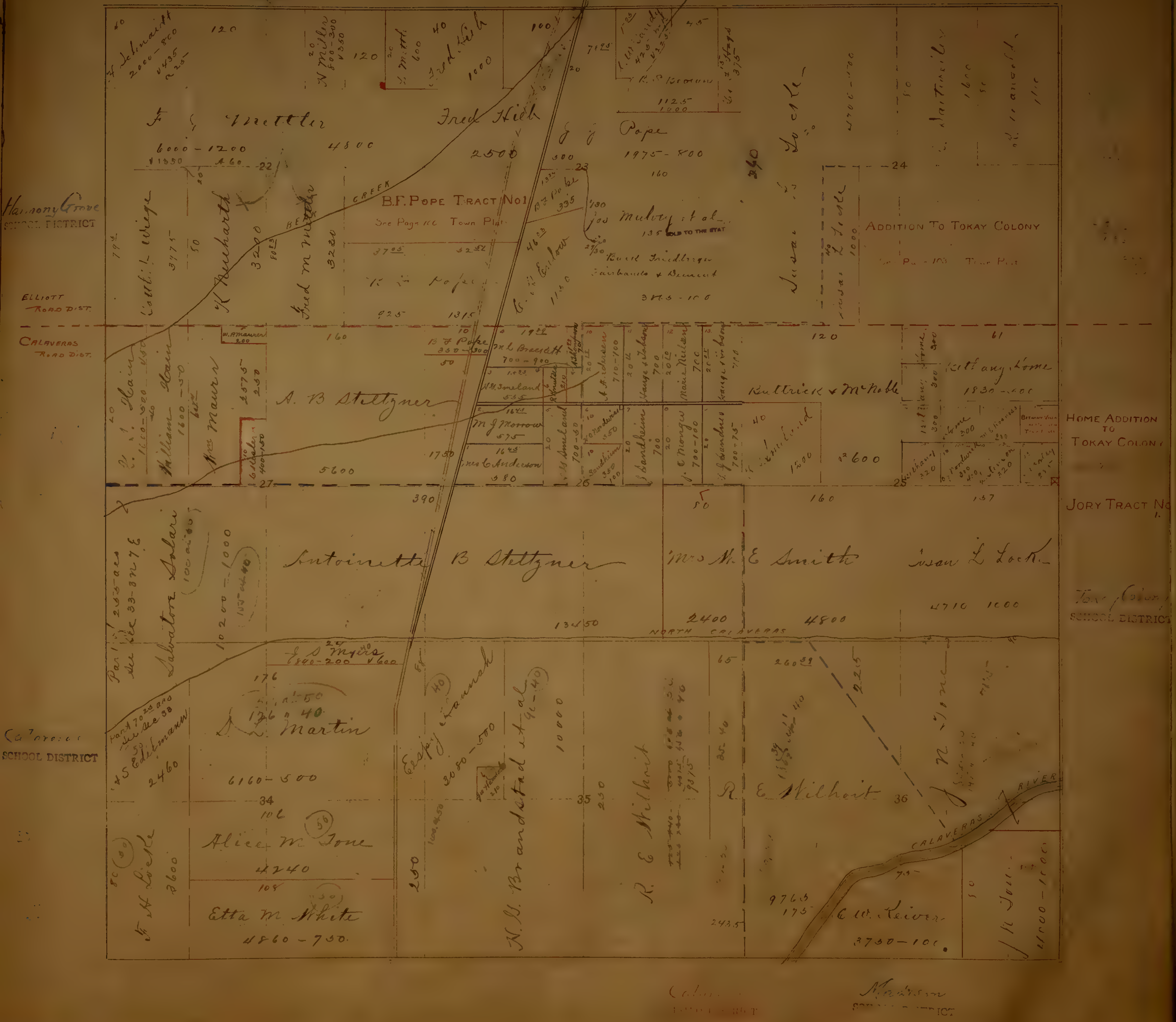
Harmony Grove
SCHOOL DISTRICT
ELLIOTT ROAD DIST.
CALAVERAS ROAD DIST.
Calaveras
SCHOOL DISTRICT
F. Schmidt
N. Miller
Fred Hieb
F. G. Mettler
6000-1200
4800
2500
J. J. Pope
1975-800
R. S. Brown
Susan L. Locke
Addition To Tokay Colony
B.F. Pope Tract No 1
See Page 100 Town Plat
Creek
Beaver
Gottlieb Wiege
K. Bouhardt
Fred M. Mettler
R. F. Pope
Jos Mulvey et al.
Buell Friedberger
Fairbanks & Bennett
B. F. Pope
W. Mauren
A. B. Stettyner
William Hein
Mrs Mauren
M. J. Morrow
Mrs C. Anderson
A. Anderson
J. Sandheim
Buttrick & McNoble
Bethany Home
Home Addition to Tokay Colony
Jory Tract No 1
Antoinette B. Stettyner
Mrs N. E. Smith
Susan L. Lock
Salvatore Solari
North Calaveras
J. S. Myers
S. L. Martin
A. S. Edelmann
Alice M. Tone
Etta M. White
F. H. Locke
H. S. Brandstad et al
R. E. Wilhoit
J. N. Tone
C. W. Keiver
Calaveras River
22
23
24
27
26
25
34
35
36
Tokay Colony
SCHOOL DISTRICT
Madison
SCHOOL DISTRICT

T.3N.R.8E.

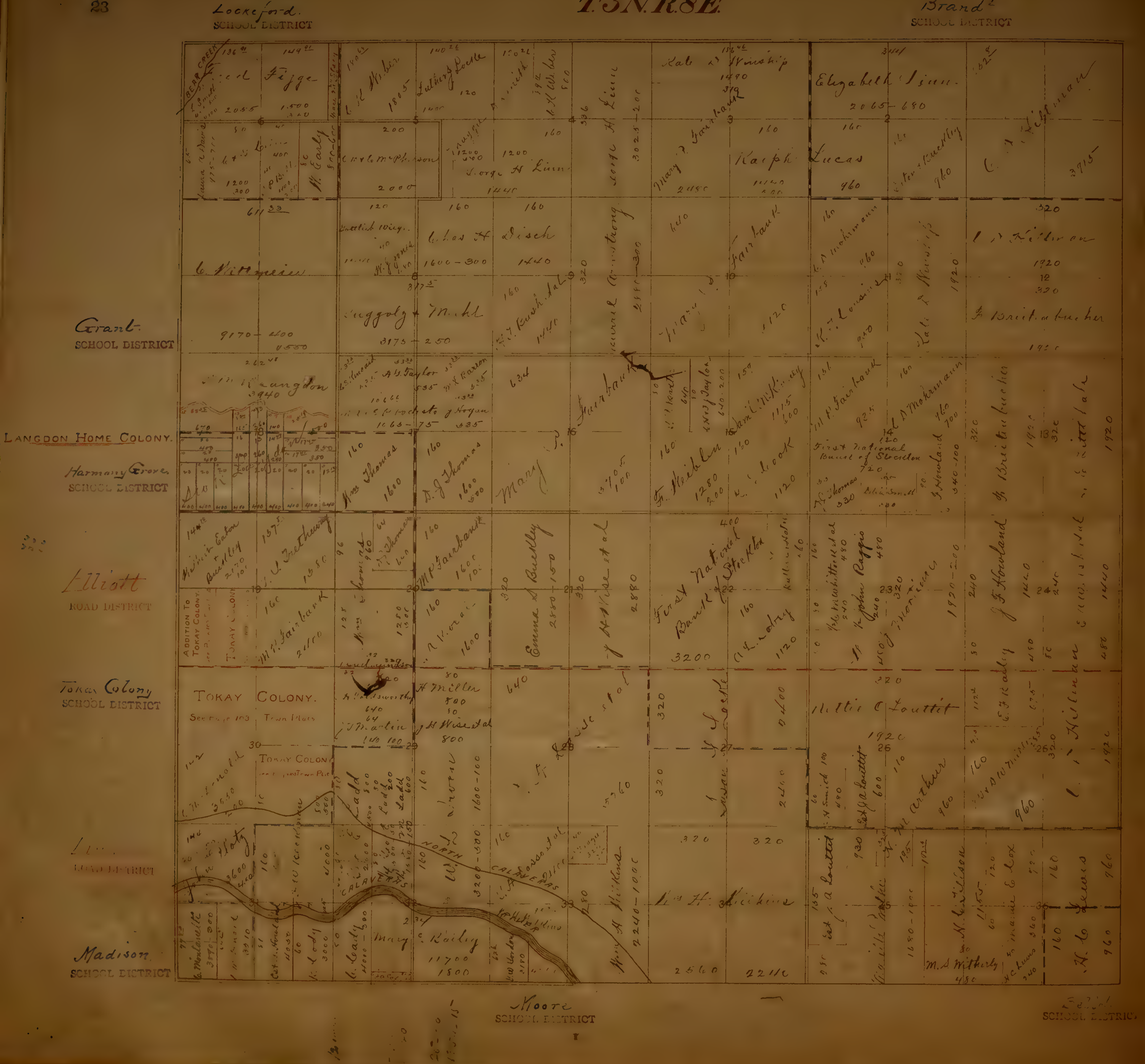
Lockeford. SCHOOL DISTRICT
Brand SCHOOL DISTRICT
Grant SCHOOL DISTRICT
LANGDON HOME COLONY.
Harmony Grove SCHOOL DISTRICT
Elliott ROAD DISTRICT
Tokay Colony SCHOOL DISTRICT
Madison SCHOOL DISTRICT
Moore SCHOOL DISTRICT
SCHOOL DISTRICT
BEAR CREEK
Figge
Luther J. Locke
Kate L. Winship
Elizabeth Linn
George H. Linn
Mary P. Fairbank
Ralph Lucas
C. Kittmeier
Chas H. Disch
Fairbank
C. J. Kiltman
F. Breitenbucher
Luggoly & Mohl
Langdon
A. G. Taylor
J. Hogan
Sam'l McKinney
F. Weibler
First National Bank of Stockton
Mrs Thomas
D. J. Thomas
Mary J. Fairbank
M. P. Fairbank
J. F. Howland
Emma S. Buckley
J. H. Wise et al
John Raggio
ADDITION TO TOKAY COLONY
TOKAY COLONY
TOKAY COLONY. Sections 103 Town Plots
H. Miller
J. H. Wise et al
J. Martin
Nellie C. Louttit
Ladd
Mary E. Railey
NORTH CALAVERAS
CALAVERAS
Wm. H. Hickins
M. S. Witherly
H. C. Lewis
C. Kiltman
Est. of A. Louttit
9170
3940
3200
2560
2210
1920
960
11700
1800

T.3.N.R.9E.

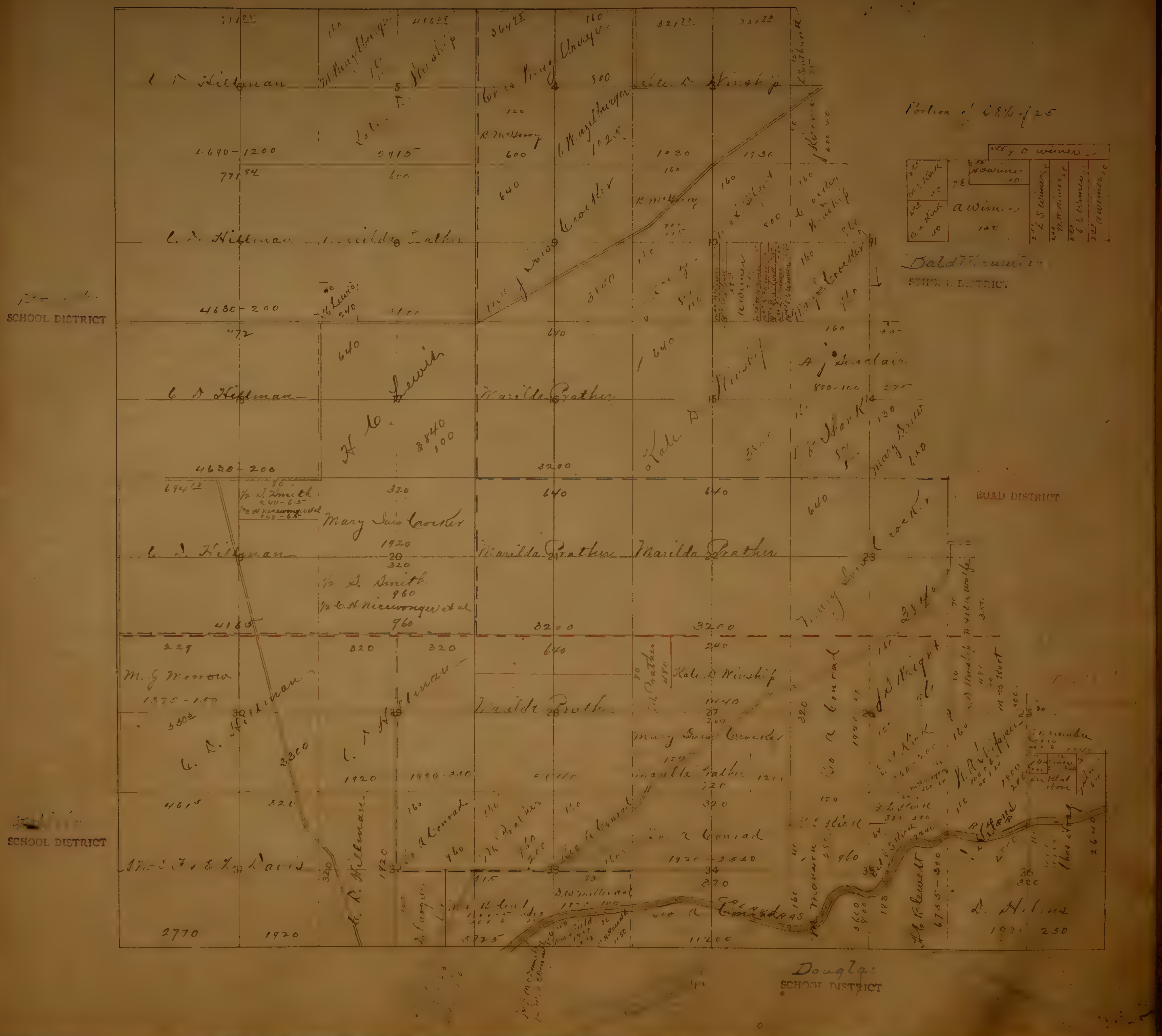
C. D. Hillman
M. Haslberger
Kate D. Winship
Geo. Haslberger
K. McGorry
C. Haslberger
Crocker
Kate D. Winship
Portion of E½ of 25
E. D. Winner
M. Kirk
A. Winner
L. S. Winner
Bald Mountain
SCHOOL DISTRICT
C. D. Hillman
Matilda Prather
H. C. Lewis
C. D. Hillman
SCHOOL DISTRICT
Matilda Prather
Kate D.
A. J. Sinclair
Mary Drew
½ S. Smith
½ C. H. Nicewonger et al
Mary Inis Crocker
C. D. Hillman
Matilda Prather
Matilda Prather
Mary Inis Crocker
½ S. Smith
½ C. H. Nicewonger et al
ROAD DISTRICT
M. G. Morrow
C. D. Hillman
C. D. Hillman
Matilda Prather
Kate D. Winship
Mary Inis Crocker
Geo. A. Conrad
J. L. Knight
M. J. Root
N. Anfipfer
SCHOOL DISTRICT
Mrs. S. F. & E. J. Davis
C. D. Hillman
Geo. A. Conrad
Geo. A. Conrad
J. L. Stark
H. C. Sweet
D. Hiluis
CALAVERAS RIVER
Douglas
SCHOOL DISTRICT
4690 - 1200
4630 - 200
4630 - 200
4165
2770
1920
1920
3200
3200
11200
1920 - 2550
1920 250

T.4N.R.4E.

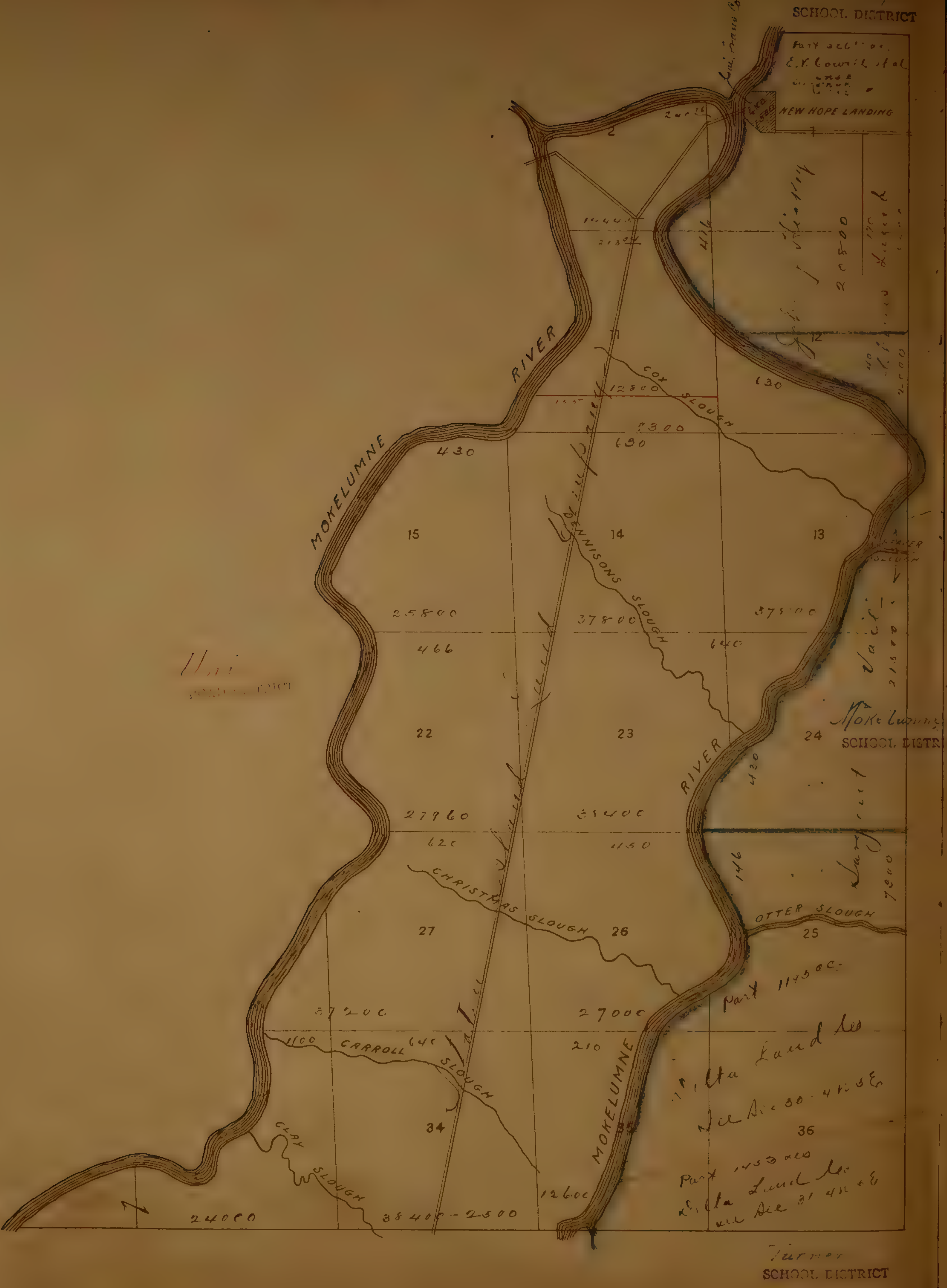
New Hope
SCHOOL DISTRICT
Part 326 ac.
E. Y. Cowell et al.
NEW HOPE LANDING
2
1
11
12
13
14
15
22
23
24
25
26
27
34
35
36
MOKELUMNE RIVER
RIVER
MOKELUMNE
COX SLOUGH
DENNISONS SLOUGH
CHRISTMAS SLOUGH
CARROLL SLOUGH
CLAY SLOUGH
OTTER SLOUGH
12800
7300
630
430
25800
37800
37500
466
640
27960
35400
620
1150
420
146
20500
21500
7000
37200
27000
1100
640
210
24000
38400 - 2500
12600
Part 1145 ac.
Delta Land Co
See Sec 30 4N 5E
Part 1153 acs
Delta Land Co
See Sec 31 4N 5E
Mokelumne
SCHOOL DISTRICT
Turner
SCHOOL DISTRICT

T.4N.R.5E.

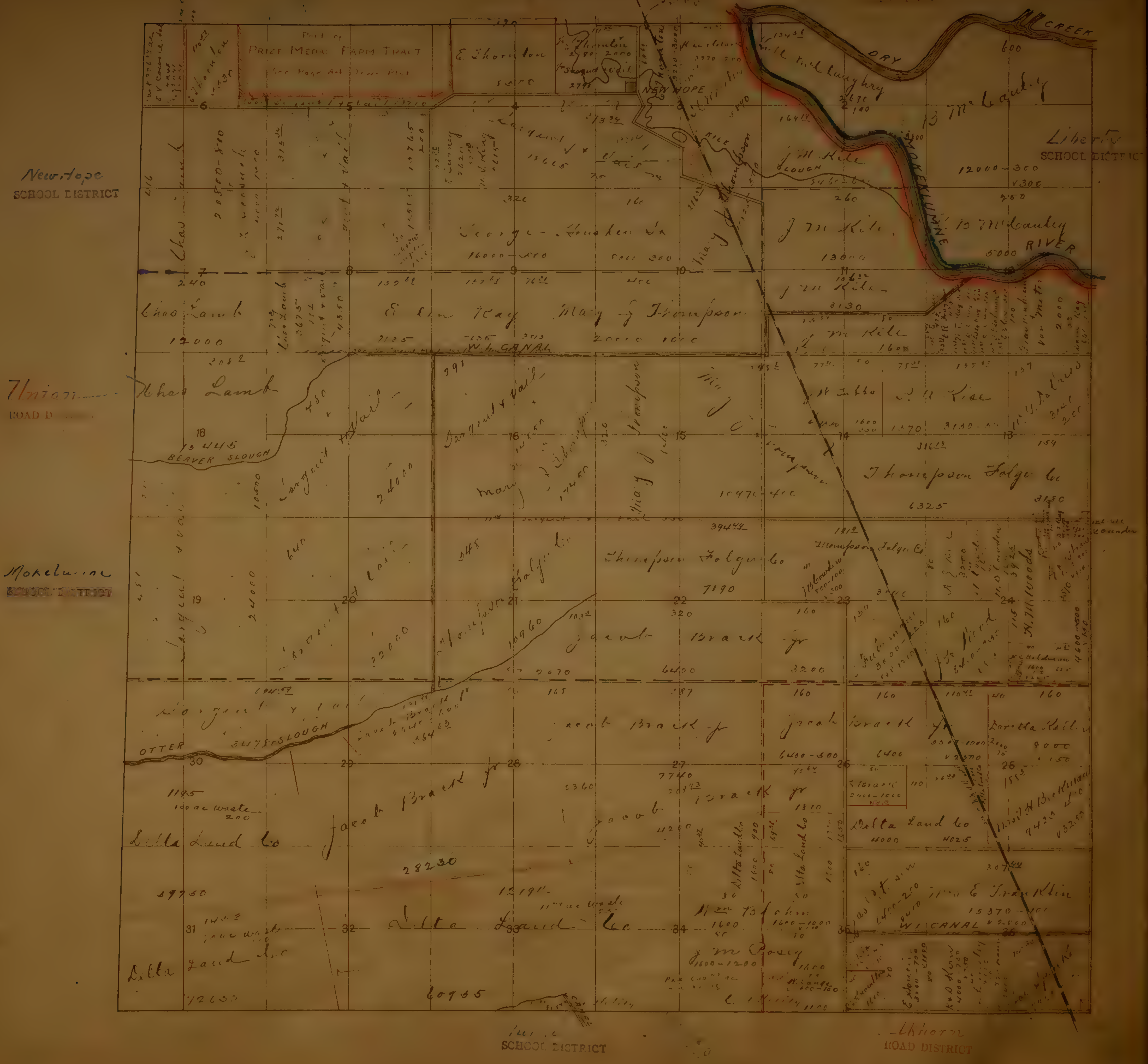

New Hope SCHOOL DISTRICT
Liberty SCHOOL DISTRICT
Union ROAD D
Mokelumne SCHOOL DISTRICT
SCHOOL DISTRICT
Thornton ROAD DISTRICT
Part of PRIZE MEDAL FARM TRACT
See Page 83 for Plat
E. Thornton
NEW HOPE
DRY CREEK
MOKELUMNE RIVER
SLOUGH
B McLaughly
J M Kile
George Houden Jr
Chas Lamb
Ellen Kay
Mary J Thompson
W.I. CANAL
Sargent & Vail
BEAVER SLOUGH
Thompson Folger Co
Jacob Brack Jr
OTTER SLOUGH
Delta Land Co
28230
J M Posey
M E Franklin
W.I. CANAL
Delta Land Co
Doretta Keller
1 2 3 4 5 6 7 8 9 10 11 12 13 14 15 16 17 18 19 20 21 22 23 24 25 26 27 28 29 30 31 32 33 34 35 36

N.W.¼ T.4N.R.6E.

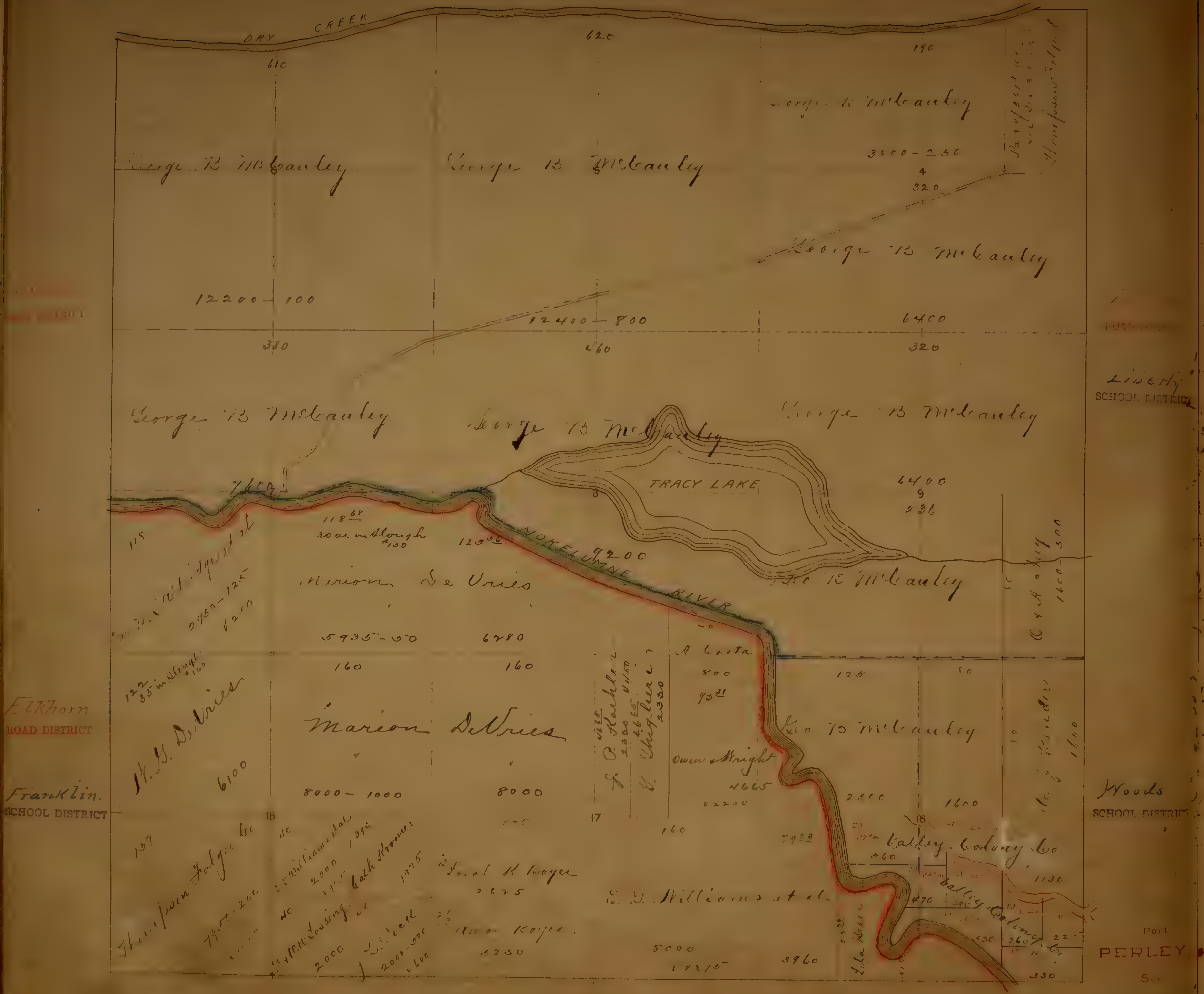
DRY CREEK
610
620
190
George B McCauley
George B McCauley
George B McCauley
3800 – 250
4
320
George B McCauley
12200 – 100
12400 – 800
6400
380
560
320
Liberty
SCHOOL DISTRICT
George B McCauley
George B McCauley
George B McCauley
TRACY LAKE
8
6400
9
236
118
118 68
30 ac in Slough
150
125 56
MOKELUMNE RIVER
9200
Geo B McCauley
Marion De Vries
5935 – 50
6280
A Costa
800
93 31
160
160
122
35 in Slough
N. G. DeVries
6100
Marion DeVries
8000 – 1000
8000
J. O. Kaehler
2320
4665
E. Chigluer
2330
Geo B McCauley
Owen Wright
4665
2500
1600
Elkhorn
ROAD DISTRICT
Franklin.
SCHOOL DISTRICT
18
17
160
16
Woods
SCHOOL DISTRICT
Thompson Folger Co
Williams et al
Kath Kromer
1975
Fred K Royce
2625
W. Lossing
2000
2000
2000 – 500
600
Anna Royce
5250
E. J. Williams et al
79 28
Valley Colony Co
560
1130
470
Valley Colony Co
530
260
22
5000
12875
3960
Ida Rossi
330
Port
PERLEY
S.

NE¼ T.4N.R.6E.

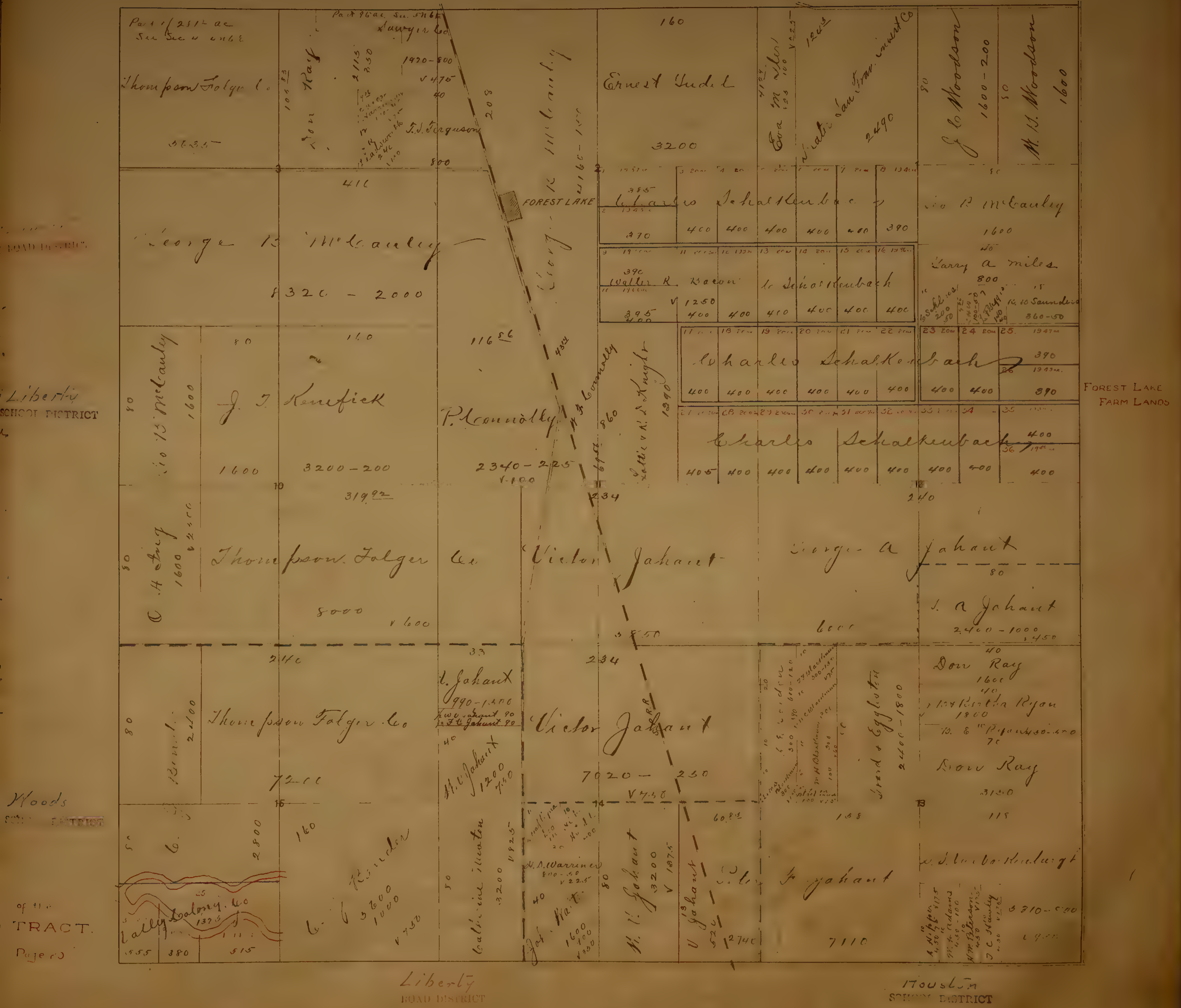
Thompson Folger Co.
Sawyer Co.
T. J. Ferguson
Ernest Ludel
3200
J. C. Woodson
M. S. Woodson
FOREST LAKE
Charles Schalkenbach
George B. McCauley
8320 - 2000
Walter R. Bacon
Larry A. Miles
Saunders
J. J. Kenefick
3200 - 200
P. Connolly
2340 - 225
C. H. Ivy
Thompson Folger Co.
8000
Victor Jahant
George A. Jahant
S. A. Jahant
Thompson Folger Co.
7200
L. Jahant
H. C. Jahant
Victor Jahant
7020 - 250
Don Ray
Bertha Ryan
Don Ray
Fred. Egglston
H. D. Warriner
M. C. Jahant
Catherine Heaton
Valley Colony Co.
FOREST LAKE FARM LANDS
Liberty SCHOOL DISTRICT
Woods SCHOOL DISTRICT
TRACT. Page 20
Liberty ROAD DISTRICT
Houston SCHOOL DISTRICT

S.W.¼ T.4N.R.6E.

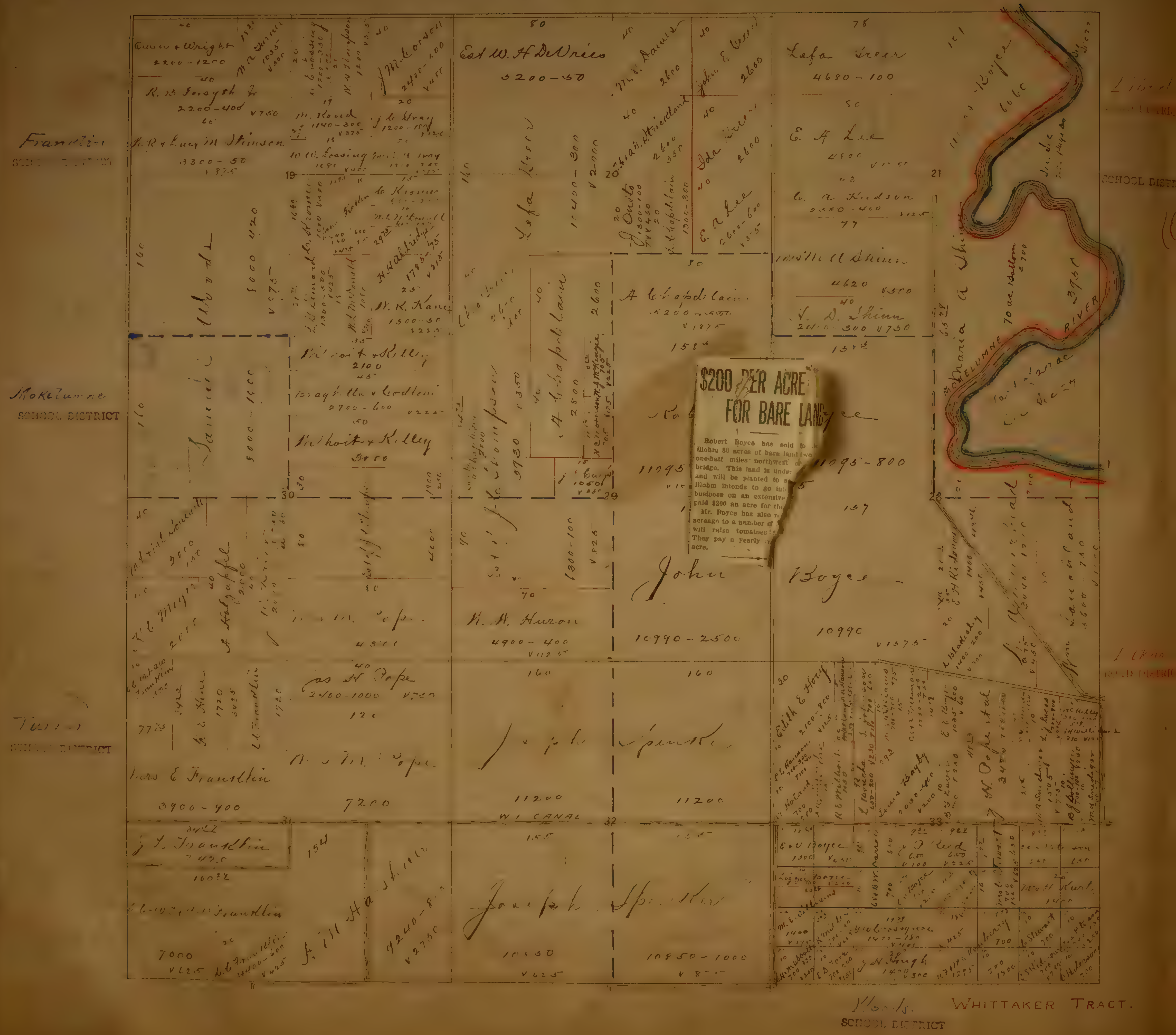

Franklin School District
Mokelumne School District
Turner School District
Liberty School District
School District
Woods School District
Whittaker Tract
Owen & Wright 2200-1200
R. B. Forsyth Jr 2200-400
Est W. H. DeVries 3200-50
M. E. Dawes 2600
John E. Green 2600
Ida Green 2600
E. A. Lee
Lafa Greer 4680-100
E. A. Lee 4500
E. A. Hudson
W. & M. A. Shinn 4620
N. D. Shinn
Maria A. Shinn
A. Chapdelain 5200
A. Chapdelain
Lafa Greer
N. K. Kane
Robert Boyce 11095-800
John Boyce 10990-2500
H. N. Huron 4900-400
Jas H. Pope 2400-1000
N. M. Pope 7200
Mrs E. Franklin 3900-400
J. L. Franklin
Joseph Spenker 11200
Joseph Spenker 10850-1000
E & V Boyce
Lizzie Boyce
J. N. Hough
MOKELUMNE RIVER
W. I. CANAL
70 ac Bottom
19
20
21
28
29
30
31
32
33

$200 PER ACRE FOR BARE LAND

Robert Boyce has sold to J
Blohm 80 acres of bare land two
one-half miles northwest of
bridge. This land is under
and will be planted to
Blohm intends to go int
business on an extensive
paid $200 an acre for th

Mr. Boyce has also r
acreage to a number of
will raise tomatoes
They pay a yearly r
acre.

S.W.¼ T.4N.R.6E.

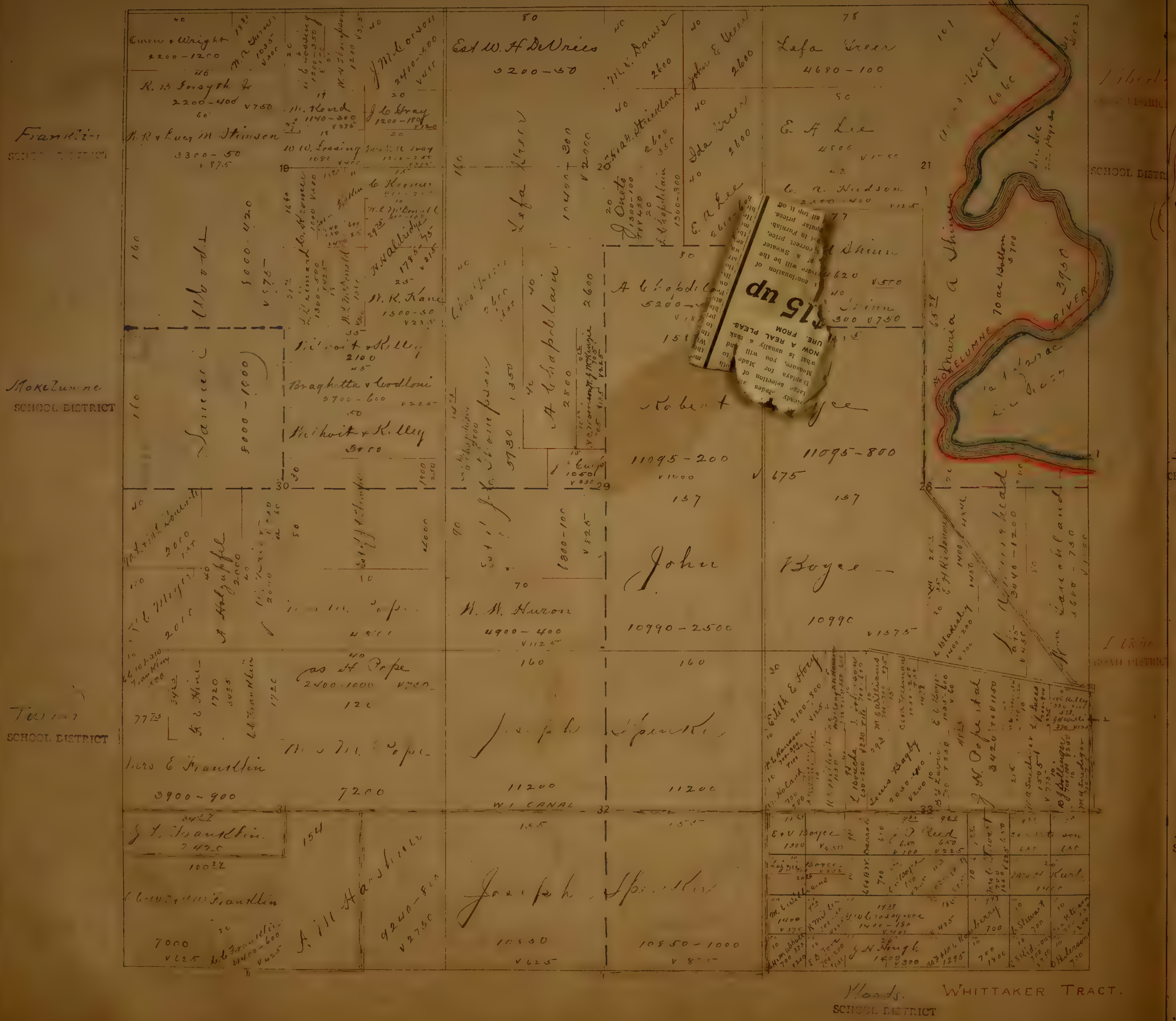
Franklin SCHOOL DISTRICT
Mokelumne SCHOOL DISTRICT
Twin SCHOOL DISTRICT
Woods SCHOOL DISTRICT
Liberty SCHOOL DISTRICT
ROAD DISTRICT
WHITTAKER TRACT.
MOKELUMNE RIVER
Owen & Wright 2200-1200
R. B. Forsyth Jr 2200-400 v750
R. R. & Lucy M. Stimson 3300-50 v875
M. Hand 1140-300
J. C. Gray 1200-180
J. M. Corson 2400-400
W. W. Lossing 1080
C. Kramer
W. K. Kane 1500-50 v225
H. Walbridge 1785
Est W. H. DeVries 3200-50
Lefa Greer
M. E. Dawes 2600
John E. Greer 2600
Ida Greer 2600
W. H. Strickland 2600
J. Oneto 1300-100
L. Chapplain 1300-300
A. Chapplain 2800
E. A. Lee
Lefa Greer 4680-100
E. A. Lee 4500
C. A. Hudson 2340-400 v125
A. Chappell 5200-
Robert Boyce 11095-200 v1000
11095-800 v675
John Boyce 10990-2500 10990 v1575
Detroit & Kelley 2100
Braghetta & Codloni 2700-600 v225
Detroit & Kelley 3000
W. H. Huron 4900-400 v1125
Jas H. Pope 2400-1000 v750
J. H. Pope 2420
Jno E. Franklin 3900-900
J. L. Franklin
A. Holzapfel 2000
G. W. Hine 1720
Joseph Spenker 11200 11200
Joseph Spenker 10850 10850-1000
A. M. Harshall 9240-800 v2750
Edith E. Hoy
E. & V. Boyce
J. P. Reed
Louis Bagby
J. N. Hough 1400
Maria A. Shinn
W. I. CANAL
18 19 20 21 28 29 30 31 32 33

$15 up
NOW A REAL PLEAS-URE FROM

SE¼ T.4N.R.6E.

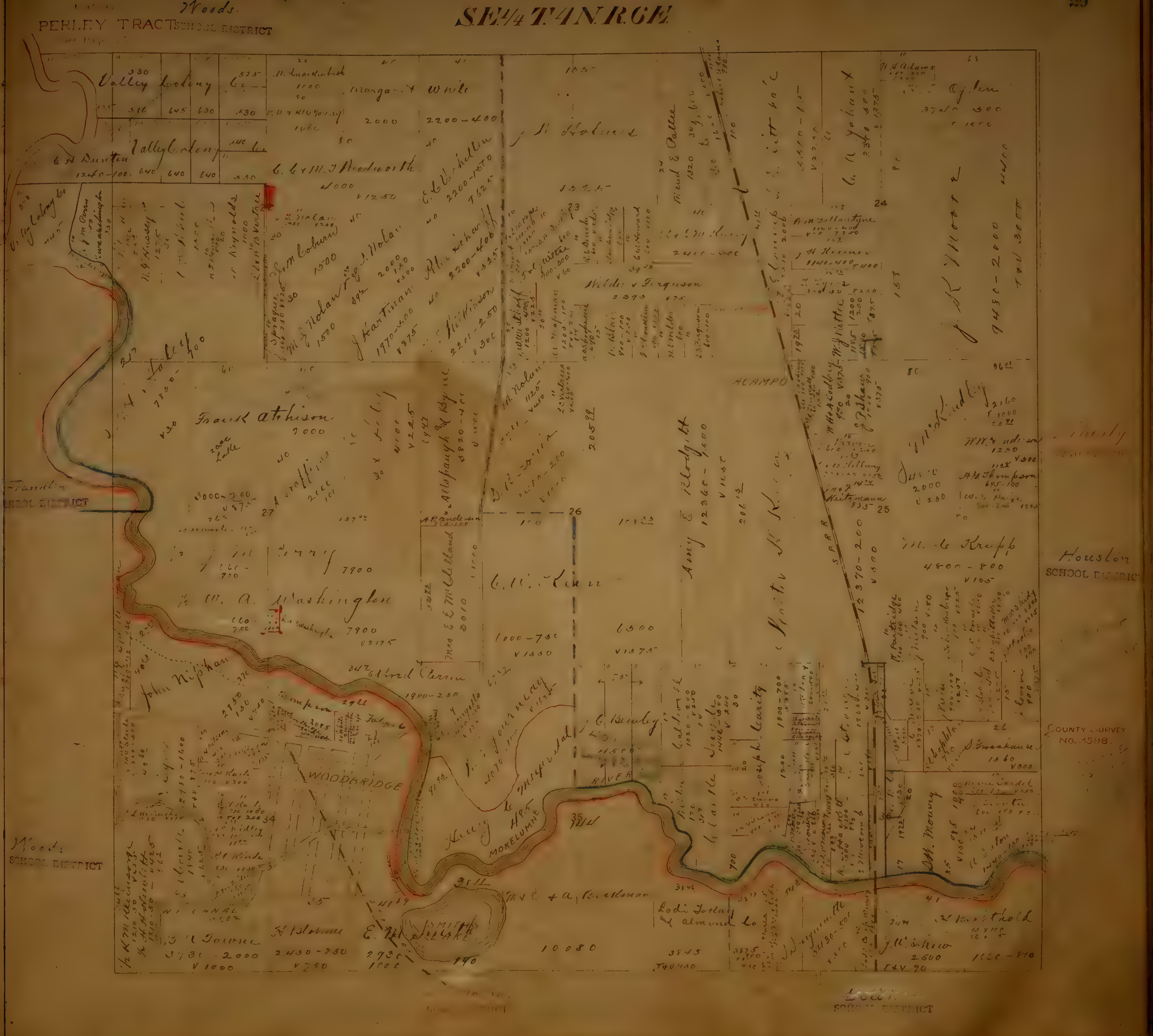
Woods
PERLEY TRACT SCHOOL DISTRICT
Valley Colony
Valley Colony
C. H. Dunton
1240-100
C. C. & M. J. Woodworth
4000
V1250
Margaret White
2000
2200-400
J. H. Holmes
E. C. Michelle
Jim Coburn
1500
M. J. Nolan
J. Hartman
1970-300
Wilder & Ferguson
Fred E Collie
1320
C. A. Yahank
J. K. Moore
9480-2000
Ogden
23
24
Frank Atchison
7000
A. Griffin
27
Allspaugh
3820-400
M. Nolan
Amy E. Blodgett
12360-1500
ACAMPO
Kettleman
Hartsmann
25
W. H. Anderson
A. H. Thompson
M. C. Kropp
4800-800
V105
Houston
SCHOOL DISTRICT
Franklin
SCHOOL DISTRICT
26
7900
W. A. Washington
7900
V2175
Mrs. E. E. McClelland
8010
C. W. Lunn
1000-750
V1350
6500
V1575
John Nephan
Alfred Perrin
1900-250
Thompson
WOODBRIDGE
J. C. Beverly
Joseph Garcity
COUNTY SURVEY No. 1598
S. Grosshauser
1360
V800
M. Mowry
MOKELUMNE
RIVER
35
34
Woods
SCHOOL DISTRICT
CANAL
SMITHS LAKE
H. Holmes
2450-250
V750
M. & E. & A. Kettleman
10080
Lodi Fruit and Almond Co
3845
J. W. Shaw
2600
H. Berthold
41
Lodi
SCHOOL DISTRICT

NW¼ T.4N.R.7E.

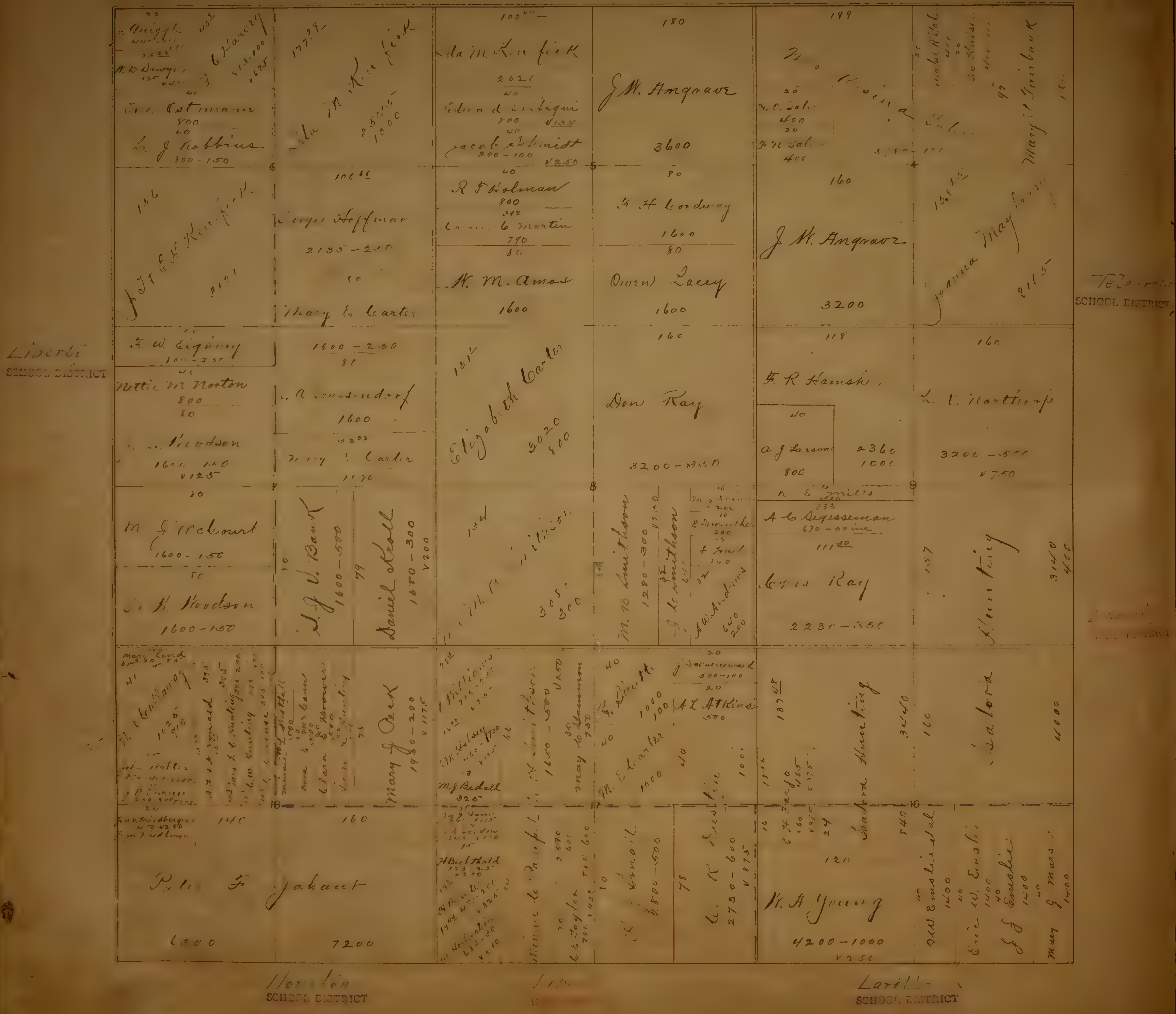
Liberty
SCHOOL DISTRICT
SCHOOL DISTRICT
Hovelton
SCHOOL DISTRICT
Larell
SCHOOL DISTRICT
6
5
4
7
8
9
18
17
16
W. D. Dwyer
Ostmann
800
L. J. Robbins
800-150
Ida M. Kirkpatrick
J. J. & H. Kirkpatrick
George Hoffman
2135-250
Mary E. Carter
F. W. Eighmy
800-250
Nettie M. Norton
800
Goodson
1600 150
V125
M. J. McCourt
1600-150
R. K. Goodson
1600-150
1600-250
1600
Mary E. Carter
1670
S. J. V. Bank
1600-500
Daniel Kroll
1680-300
V200
Edward
800
V135
Jacob Schmidt
800-100
V250
R. T. Holman
800
W. M. Amos
1600
Elizabeth Carter
3020
500
180
J. W. Angrave
3600
G. H. Cordway
1600
Owen Lacey
1600
Don Kay
3200-350
M. B. Smithson
1280-300
V240
F. Trail
240
A. W. Andrews
640
200
199
J. W. Angrave
3200
Mary J. Fairbank
Joanna May
F. R. Hamsher
A. J. Larson
800
2360
1000
L. V. Northrup
3200-500
V750
A. C. Siegesseman
Chris Kay
2230-350
Hunting
3140
400
Mary J. Peck
1930-200
V1175
M. J. Bedall
326
H. Berthold
A. L. Atkins
500
M. E. Carter
1000
Isadora Hunting
3240
4000
140
160
Peter F. Jakant
7200
2800-500
2730-600
V875
120
W. H. Young
4200-1000
V250
D. W. Enslie
Eric W. Enslie
S. J. Enslie
Mary J. Mars

NE¼ T.4N.R.7E.

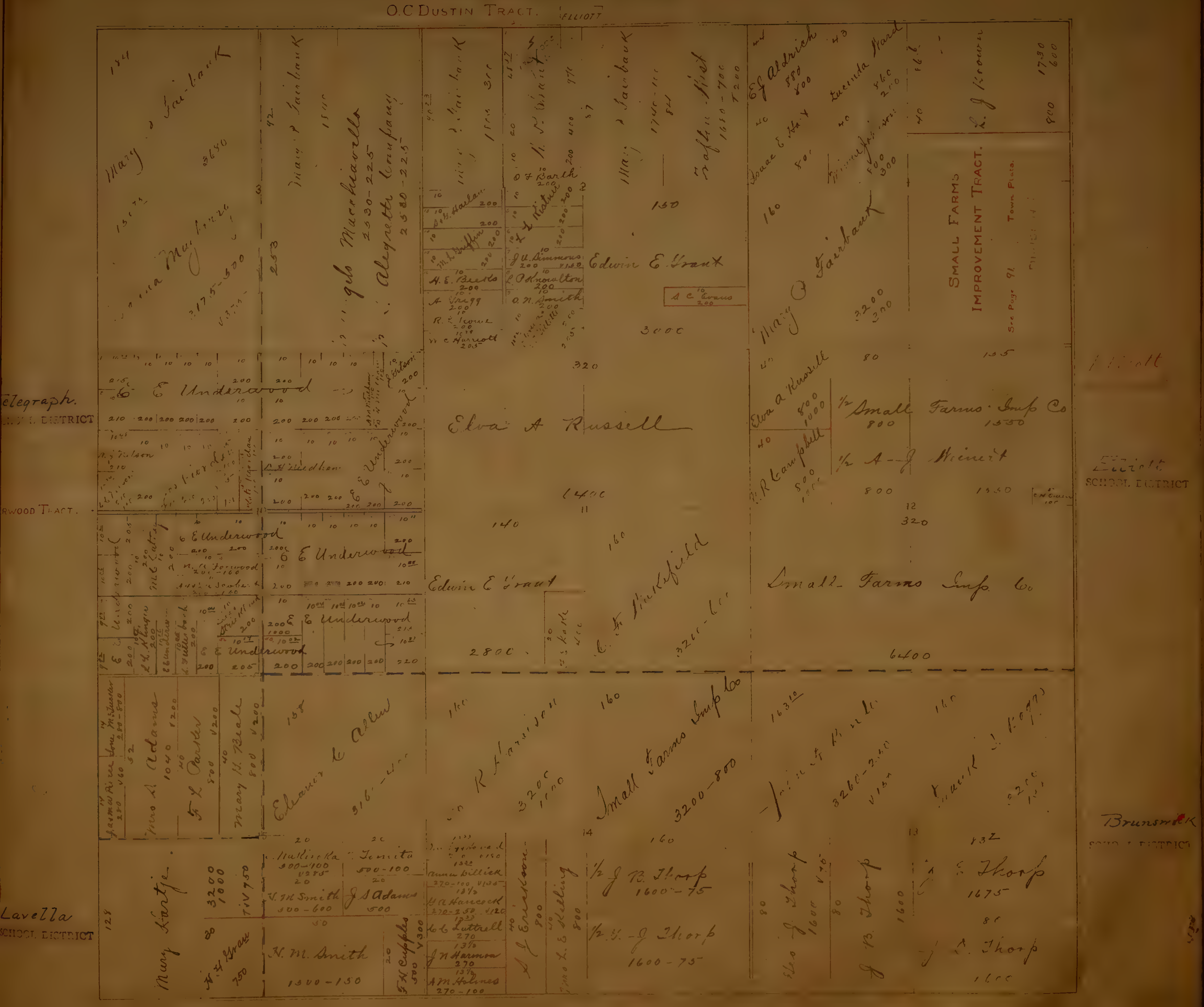
O.C Dustin Tract.
Elliott
Mary J Fairbank
Mary J Fairbank
Anna Mulkey
Angelo Marchiavello
Alegretti Company
2530-225
2580-225
Edwin E Grant
Raffin Rist
E G Aldrich
Lucinda Ward
Isaac E Hart
L J Brown
Mary O Fairbank
Small Farms Improvement Tract.
Town Plats
See Page 91
A C Evans
O F Barth
J U Simmons
L P Knowlton
O N Smith
H E Beeds
A Gregg
R E Lowe
W C Harriott
G E Underwood
Elva A Russell
Elva A Russell
J R Campbell
½ Small Farms Imp Co
½ A J Weinert
Edwin E Grant
C F Pickefield
Small Farms Imp Co
6400
2800
Eleanor L Allen
R Harrison
Small Farms Imp Co
3200-800
Mary H Beale
F L Parker
Mrs A Adams
Mary Kartje
H H Gray
N M Smith
V M Smith
J S Adams
Mallincka
Tomita
F H Cupples
J N Harmon
A M Holmes
O C Luttrell
J A Hancock
Anna Dillick
L J Erickson
½ J B Thorp
½ V J Thorp
J B Thorp
J C Thorp
Elliott
School District
Brunswick
School District
Lavella
School District
Telegraph
School District
Underwood Tract.

S.W.¼ T.4N.R.7E.

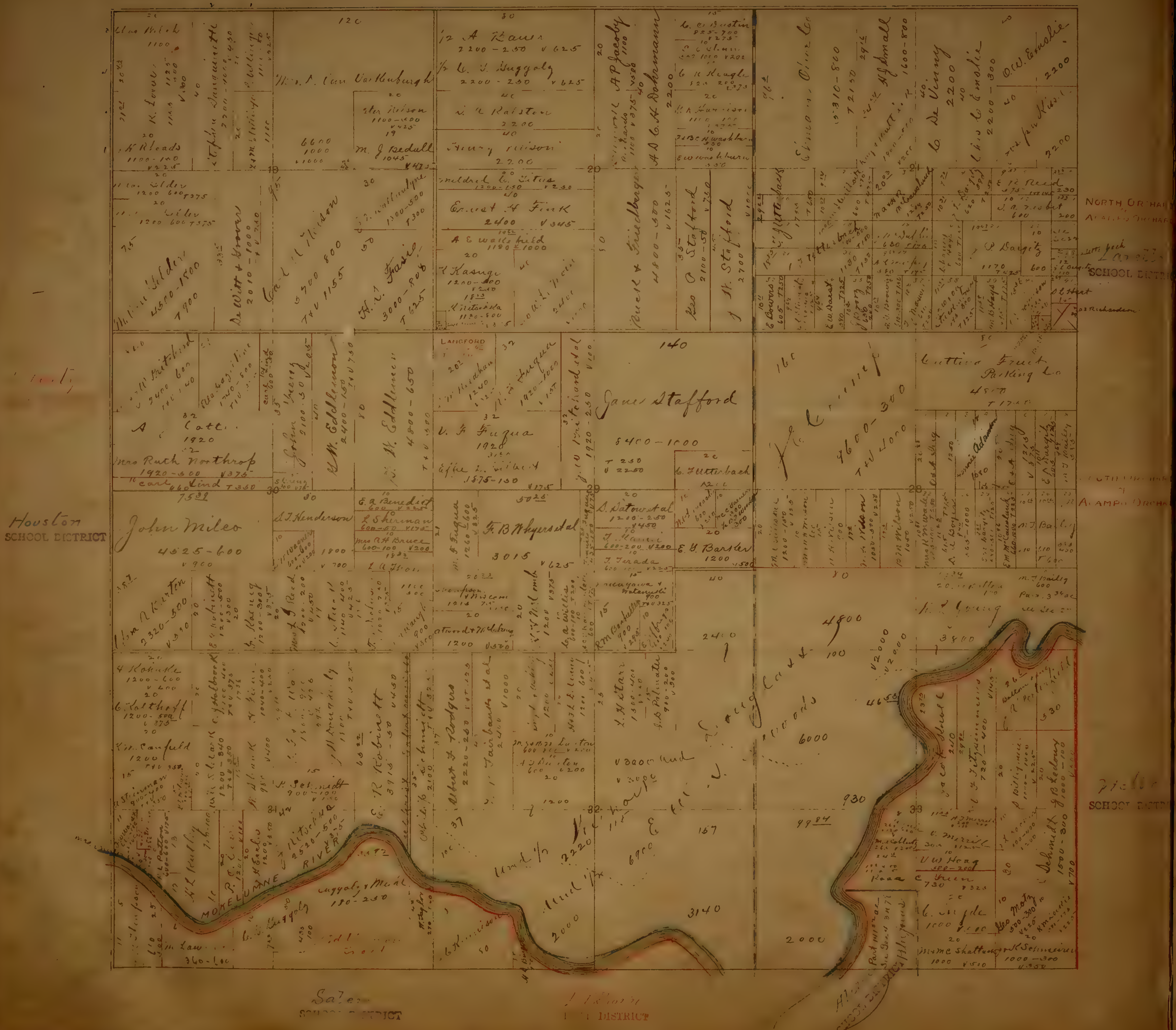
Houston
SCHOOL DISTRICT
Salem
SCHOOL DISTRICT
DISTRICT
NORTH ORCHARD
SCHOOL DISTRICT
SCHOOL DISTRICT
MOKELUMNE RIVER
W.F. Van Valkenburgh
M. J. Bedell
Henry Nixon
2200
Mildred E. Titus
Ernest H Fink
2400
A E Wallsfield
A P Jacoby
A O & H Dohrmann
Geo O Stafford
J N Stafford
A J Small
C De Vinny
O.W. Emslie
E. K. Reed
Langford
V. F. Fuqua
1920
Jane Stafford
5400-1000
G. Zitterbach
Cutting Fruit Packing Co.
A. Catt
1920
Mrs Ruth Northrop
1920-600
Carl Lind
John Miles
4525-600
E. A. Benedict
S. T. Henderson
L. Shirman
Mrs A H Bruce
F. B. Whyers et al
3015
E. G. Barster
1200
140
4800
3800
2400
6000
2000
3140
2000
Albert F. Rodgers
C. R. Robinett
A. Schmidt
Geo Matz
Mrs M E Shattenger
K. Sessmeier

SE¼ T4N R7E

Brunswick
SCHOOL DISTRICT

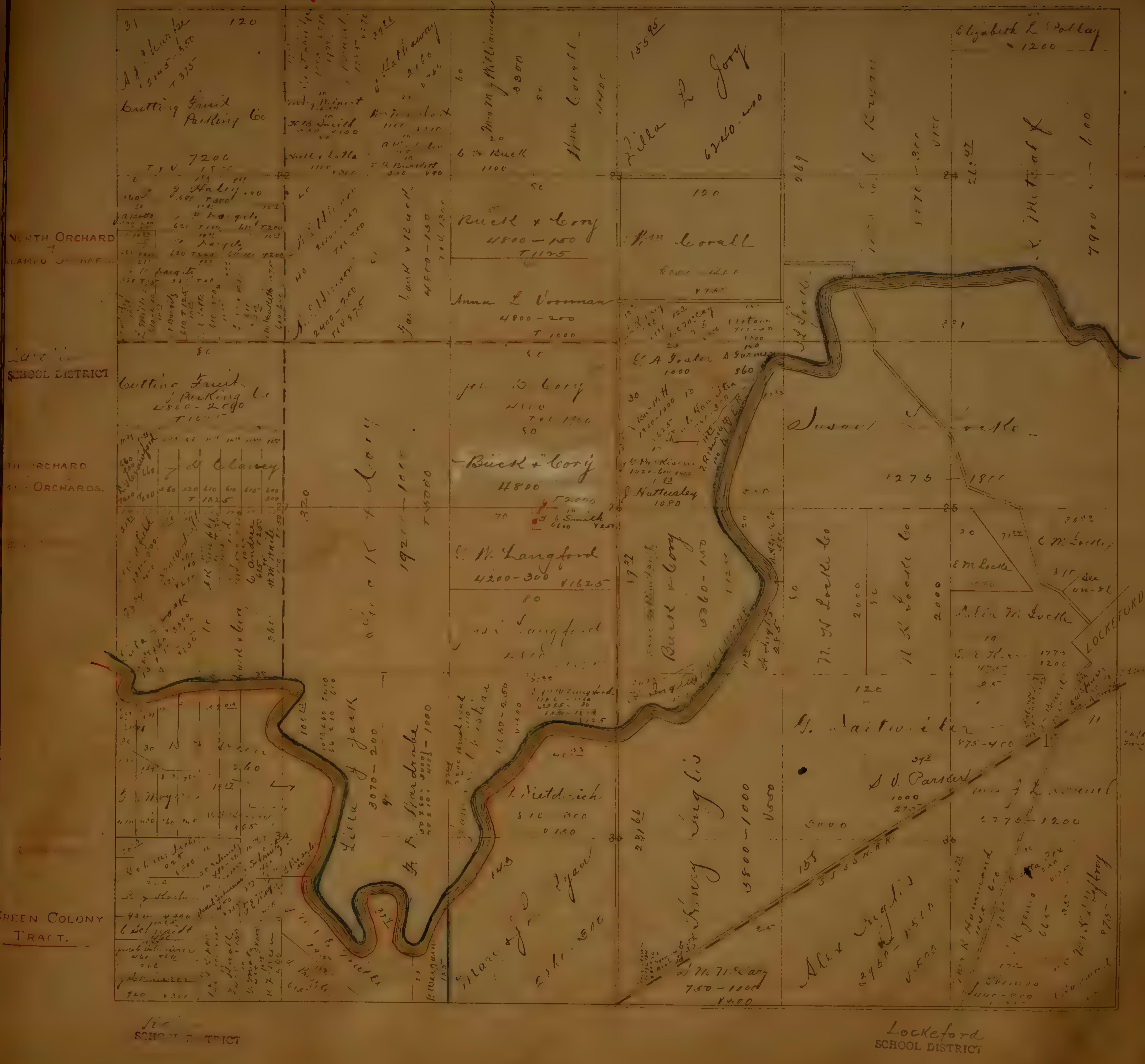

NORTH ORCHARD of ALAMEDA ORCHARDS
SCHOOL DISTRICT
ORCHARD
ORCHARDS
GREEN COLONY TRACT
SCHOOL DISTRICT
Lockeford
SCHOOL DISTRICT
31
120
Cutting Fruit Packing Co
7200
J. Haley
J. Hathaway
Wm McWilliams
8300
Wm Corall
1559
Lila L Cory
6240-400
Elizabeth L. Pollay
1200
Wm Corall
Buck & Cory
4800-150
T1175
Anna L Voorman
4800-200
T 1000
C. A. Foster
S. Farmer
Cutting Fruit Packing Co
4800-2000
Jos. S. Cory
Buck & Cory
4800
J. Hattersley
1080
Susan Locke
1275-1800
J. Clancy
C. W. Langford
4200-300
V1625
J. Smith
Buck & Cory
6360-150
N. H. Locke Co
2000
E. M. Locke
C. M. Locke
Lockeford
23
24
26
25
35
36
34
Lila J Jack
3070-200
F. Stardruke
J. Dietdrich
G. Naitweiler
S. V. Parsker
1000
Ryan
Kenney Inglis
3800-1000
Alex Inglis
J. Moyer
C. Schmidt
S.J.S.S.N.R.R.
D. M. McKay
750-1000
V600
R. Hammond
120

T4N.R.8E.

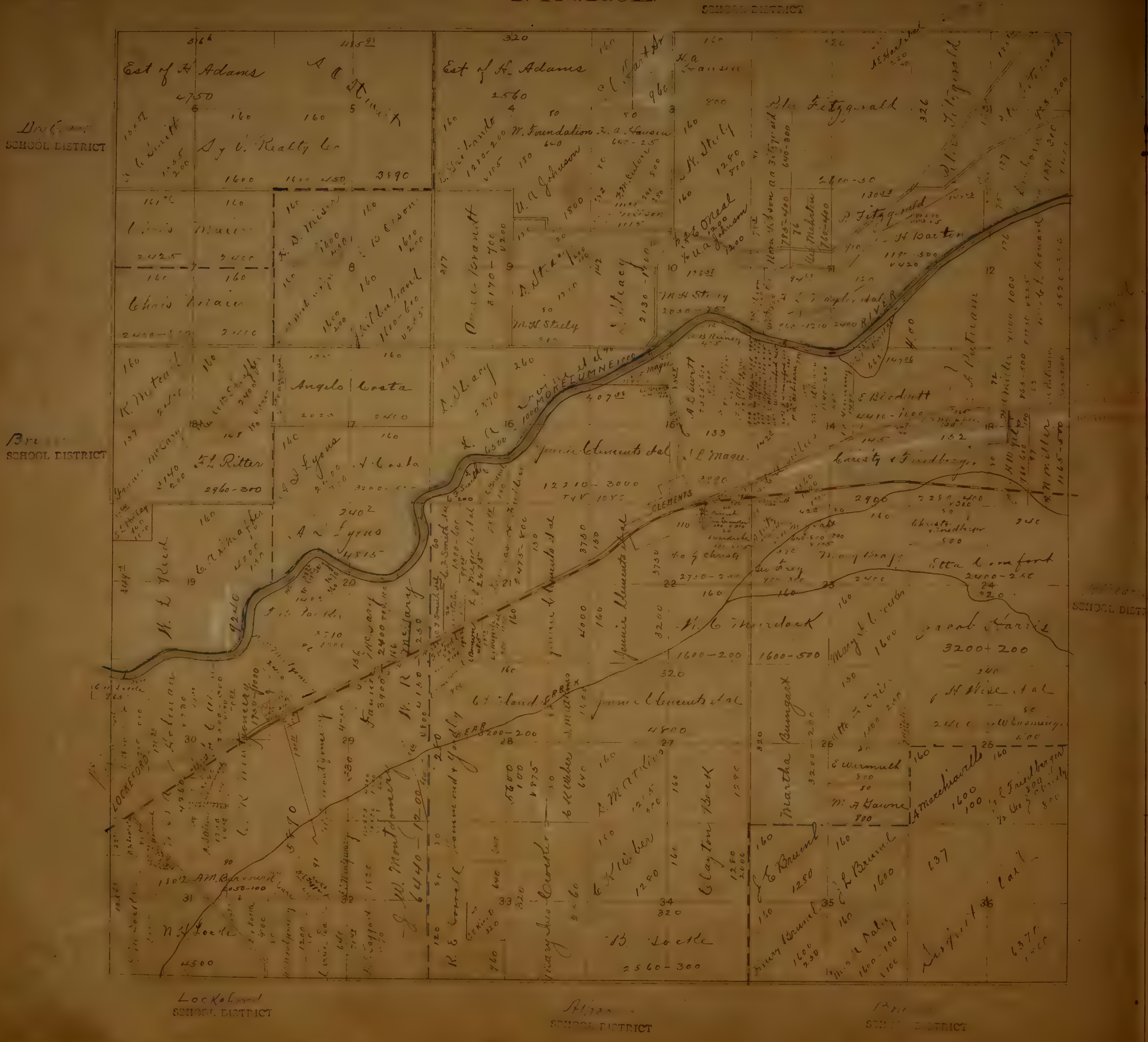
Tr.
SCHOOL DISTRICT
Dri.
SCHOOL DISTRICT
Bri
SCHOOL DISTRICT
SCHOOL DIST
Lockeford
SCHOOL DISTRICT
Alpine
SCHOOL DISTRICT
Bru
SCHOOL DISTRICT
Est of H. Adams
4750
A C Kinnix
4859/100
316
Sy C. Realty Co
1600
1600 4150
3890
Est of H. Adams
2560
320
W. Foundation
640
U. A. Johnson
1800
Z. A. Hansen
640-25
N. Steely
1280
810
H. A. Hansen
800
John Fitzgerald
326
P. Fitzgerald
H Barton
M. H. Steely
2050-750
M. H. Steely
Chris Maier
2425
2400
Chris Maier
2410
F. D. Mason
C. C. Olson
Hillebrand
1600-600
Angelo Costa
2025
2410
A. Stacy
5370
MOKELUMNE
RIVER
407 05/100
E Bidwell
4410-1600
Christy & Friedberger
Jennie Clements et al
12210-3000
J L Maque
K. Mitchell
S L Ritter
2960-300
A L Lyons
2402
4515
A L Costa
3200
H. L. Reed
9220
C. A. Schaffer
J. H. Parker
3710
McCarty
2400
N. R. McCarty
Jennie Clements et al
4000
CLEMENTS
Etta Comfort
2400-250
Jacob Harris
3200+200
N. C. Murdock
1600-200
1600-500
Mary L. Crocker
1600
H. Wise et al
W Enominger
320
Jennie Clements et al
4800
Martha Bumgart
3200-200
E Wermuth
800
M. A. Gawne
800
A Macchiavelli
1600
100
L Friedberger
LOCKEFORD
LODI
J. W. Montgomery
6440-1200
R. E. Connell
Hammond & Yardley
6200-200
BEAR CREEK
5700
K. Weber
E. Martino
C. Kreber
1280
Clayton Beck
1280
2000
J. E. Bruml
1250
J. L. Bruml
1600
Henry Bruml
1600
250
M. Daly
1600-100
637
B. Locke
2560-300
A. M. Barnhart
2050-100
N. J. Locke
4500
Mary Crocker
33
34
35
36
31
32
30
29
28
27
26
25
24
23
22
21
20
19
18
17
16
15
14
13
12
11
10
9
8
7
6
5
4
3
2
1

T.4N.R.9E.

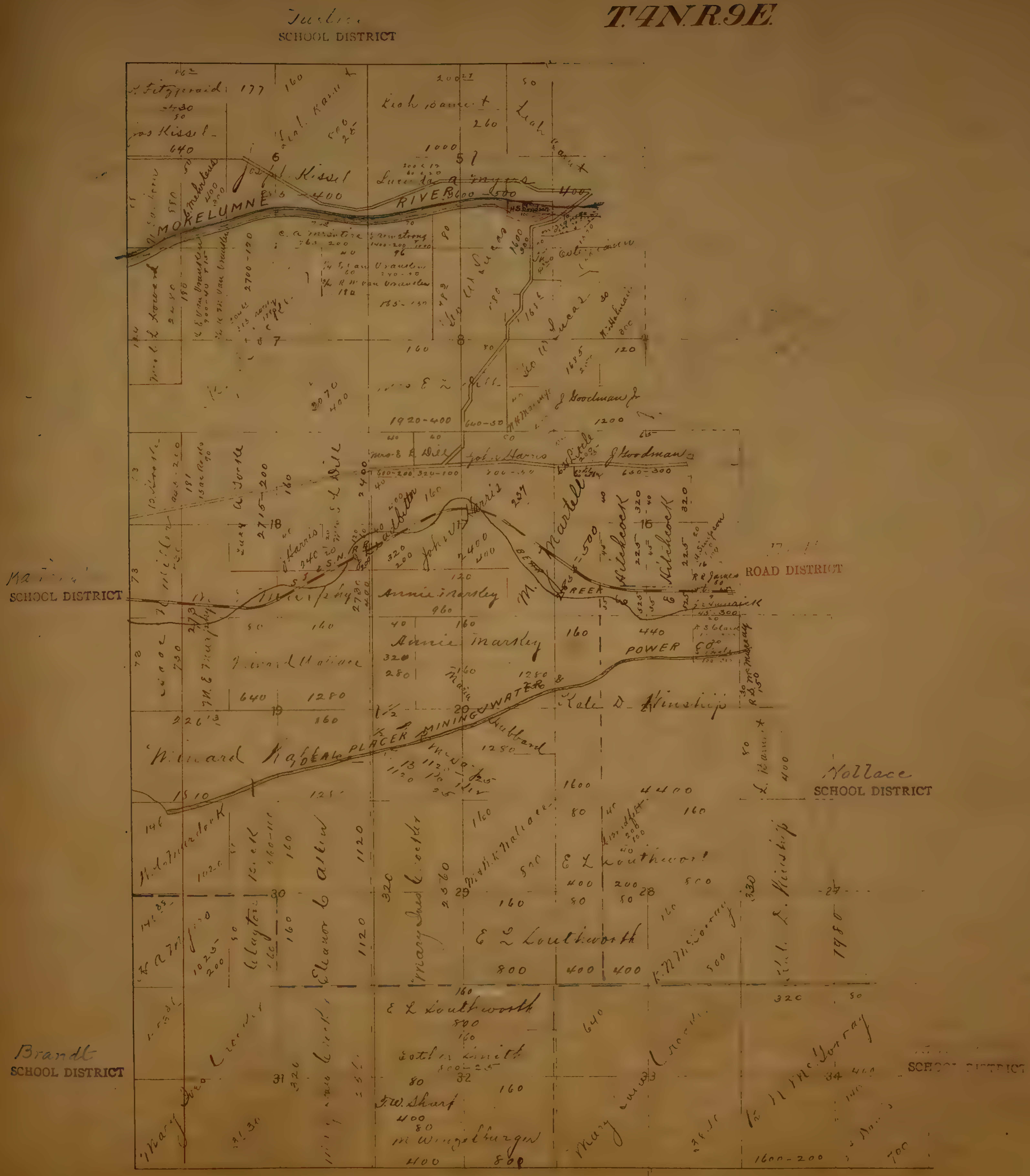
Justin
SCHOOL DISTRICT
J. Fitzgerald 177
160
Jos. Kissel
640
Jos. L. Kissel
400
Lucinda A. Myers
MOKELUMNE
RIVER
C. A. McIntire
Armstrong
H. S. Davidson
8
18
16
J. Goodman Jr
1920-400
Mrs S. E. Dill
John Harris
J. Goodman
Harris
John W. Harris
Annie Marsley
M. Martell
BEAR CREEK
Hitchcock
Kai...
SCHOOL DISTRICT
ROAD DISTRICT
POWER CO.
Kate D. Winship
20
19
PLACER MINING WATER
Hubbard
Wallace
SCHOOL DISTRICT
E. L. Southworth
L. L. Winship
Eleanor Catlin
Mary Ines Carter
29
28
30
27
E L Southworth
800
400
K. N. McMurray
31
32
33
34
F. W. Sharf
M. Wingstburger
Mary ... Crocker
K. N. McMurray
Brandt
SCHOOL DISTRICT
SCHOOL DISTRICT

T.5N.R.4E.

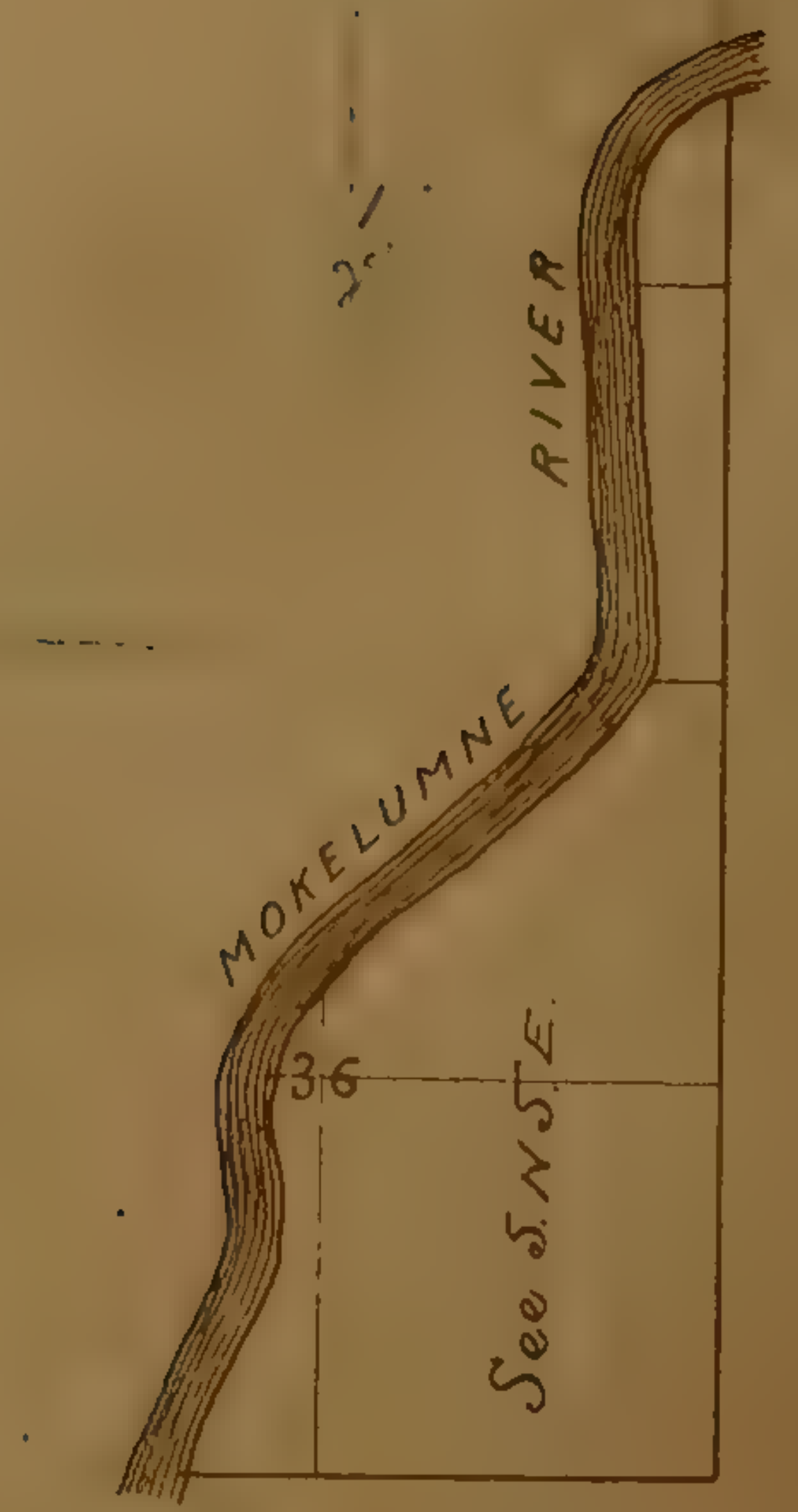
MOKELUMNE RIVER
36
See 5.N.5.E.

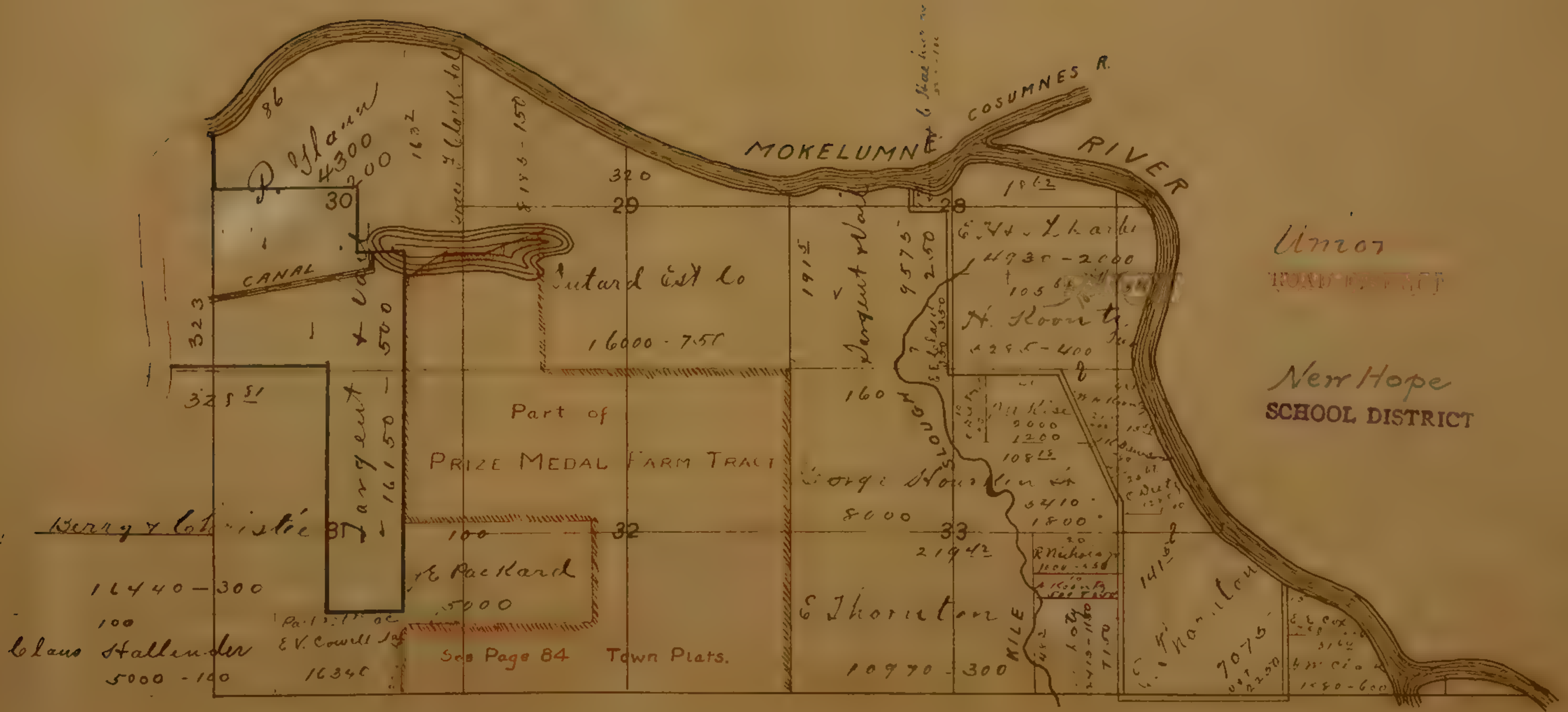
MOKELUMNE RIVER
COSUMNES R.
CANAL
SLOUGH
86
P. Glann
4300
200
1632
30
29
28
31
32
33
320
323
325 51
Sutard Est Co
16000 - 750
Part of
PRIZE MEDAL FARM TRACT
Sargent & Co
16150 - 500
Berry & Christie
16440 - 300
100
Claus Hallender
5000 - 100
E. V. Cowell
16340
E. Packard
5000
See Page 84 Town Plats.
1915
160
9575
250
H. Koontz
4255 - 400
4930 - 2000
1056
George Houston
8000
5410
1800
21942
E. Thornton
10770 - 300
9000
1200
108
R. Nicholas
1412
7075
1540 - 600
MILE

Union
ROAD DISTRICT

New Hope
SCHOOL DISTRICT

T.5N.R.6E.

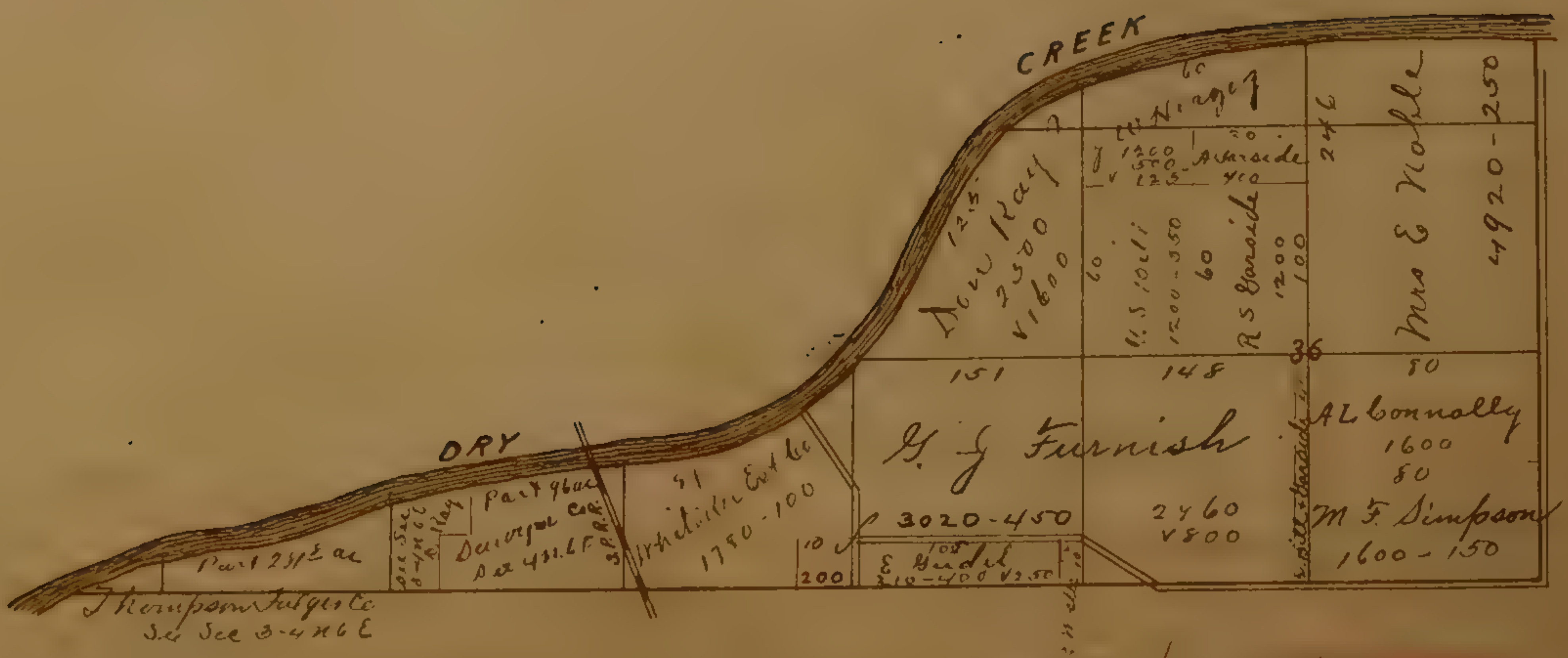

CREEK
DRY
Dow Ray
125
2300
V1600
Wingert
60
J
1200
500
125
Burnside
20
400
U S Iolli
60
1200-350
60
R S Burnside
1200
100
246
Mrs E Noble
4920-250
36
151
148
80
G. J. Furnish
3020-450
2460
V800
A L Connolly
1600
80
M F Simpson
1600-150
E Gudel
105
210-400 V250
10
200
Wheeler Est Co
51
1750-100
Part 96 ac
Davenport Co
S.P.R.R.
Part 231½ ac
Thompson Fulger Co
See Sec 3-4 N 6 E

ROAD DISTRICT

Liberty SCHOOL DISTRICT

T.5N.R.7E.

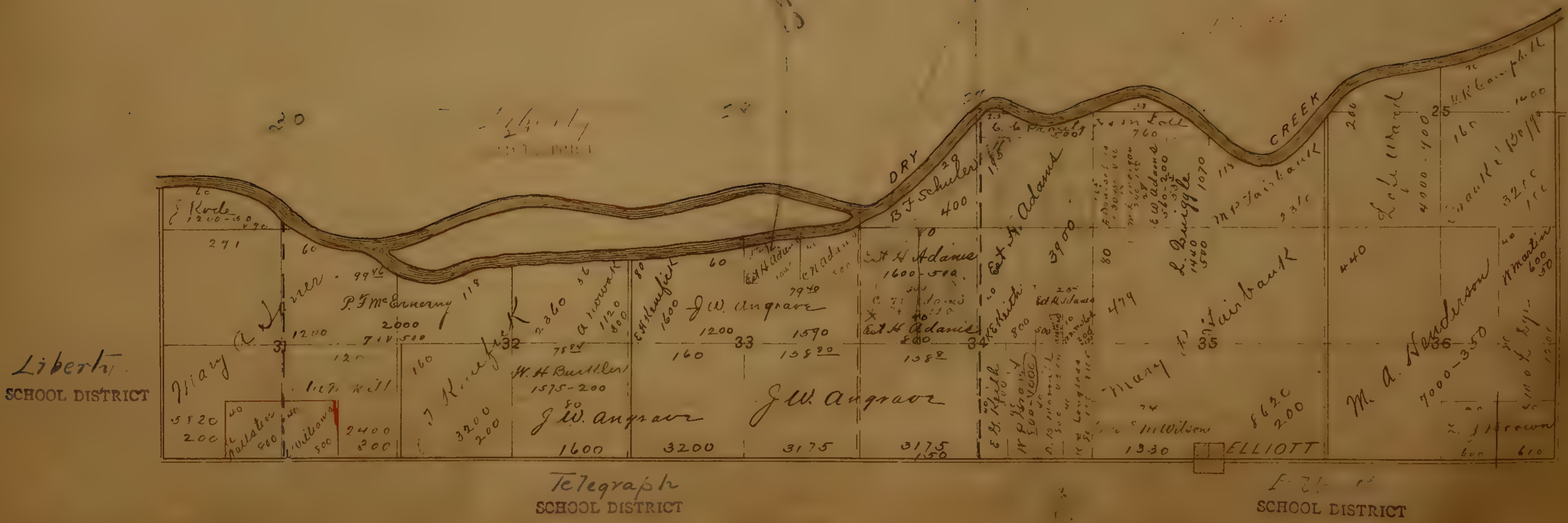
DRY CREEK
E Kode
1200-50
271
60
Mary A. Spurrer
99 46
P. F. McEnnerny
2000
1200
118
J. Kiefer
2360
A. Nowak
1120
W. H. Buttler
1575-200
J. W. Angrave
1600
E. H. Kieefer
1600
J. W. Angrave
1200
1590
160
3200
3175
Est H Adams
1600-500
Est H Adams
B F Schuler
400
E. G. Proudy
Est. H. Adams
3900
E. K. Keith
L. Quiggle
1440
500
M. P. Fairbank
Mary P. Fairbank
M. M. Wilson
1330
8620
200
ELLIOTT
L. L. Ward
4000-400
M. A. Henderson
7000-350
H Martin
600
J. Brown
3175
150
31
32
33
34
35
36
25
Liberty
SCHOOL DISTRICT
Telegraph
SCHOOL DISTRICT
SCHOOL DISTRICT

T.5N.R.8E.

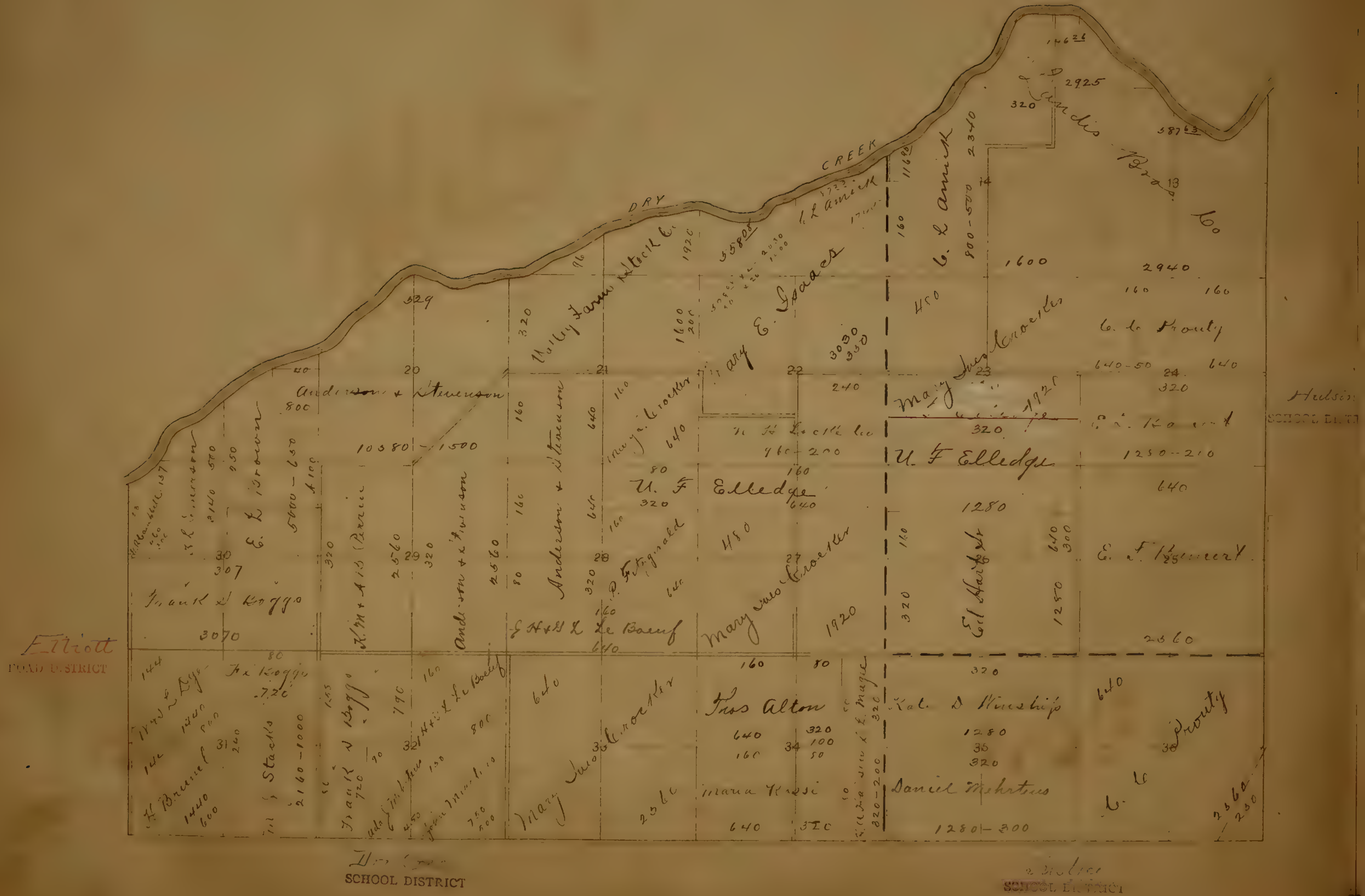
DRY CREEK
14626
2925
320
Landis Bros. Co
58763
13
14
11690
C. L. Amick
2340
800-500
1600
2940
160
160
C. C. Prouty
640-50
24
640
320
1722
I. L. Amick
1920
55808
Valley Farm & Stock Co
96
329
320
1600
200
Mary E. Isaacs
3030
330
22
240
23
Mary Jwo Croeker
1920
450
160
40
20
21
Anderson & Stevenson
800
10380-1500
160
640
160
Mary J. Crocker
640
80
U. F Elledge
320
N. H. Locke Co
960-200
160
Elledge
640
U. F Elledge
320
1250-210
640
1280
E. L. Brown
5600-650
4100
950
2140
570
J. L. Stevenson
Campbell 137
30
307
Frank L. Boggs
3070
320
K.M. & A.B. Perrin
2560
29
320
Anderson & Stevenson
2560
80
160
Anderson & Stevenson
640
28
320
160
P. Fitzgerald
640
480
27
Mary Jwo Croeker
1920
160
E. L. Hart
640
300
1250
320
E. F. Bennett
2360
G.H. & G.L. Le Boeuf
640
144
80
Fr. Boggs
720
1440
600
31
240
H. Brunel
1440
600
Stacks
2160-1000
Frank L. Boggs
720
790
160
32
G.H. & G.L. Le Boeuf
800
150
750
500
640
33
Mary Jwo Croeker
2560
160
80
Thos Alton
640
320
100
34
160
50
Maria Rossi
640
320
320-200
320
Kal. D. Winship
1280
35
320
Daniel Mehrtens
1280-300
640
36
C. C. Prouty
2360
230
Elliott
ROAD DISTRICT
Dry Creek
SCHOOL DISTRICT
Hudson
SCHOOL DIST
SCHOOL DISTRICT

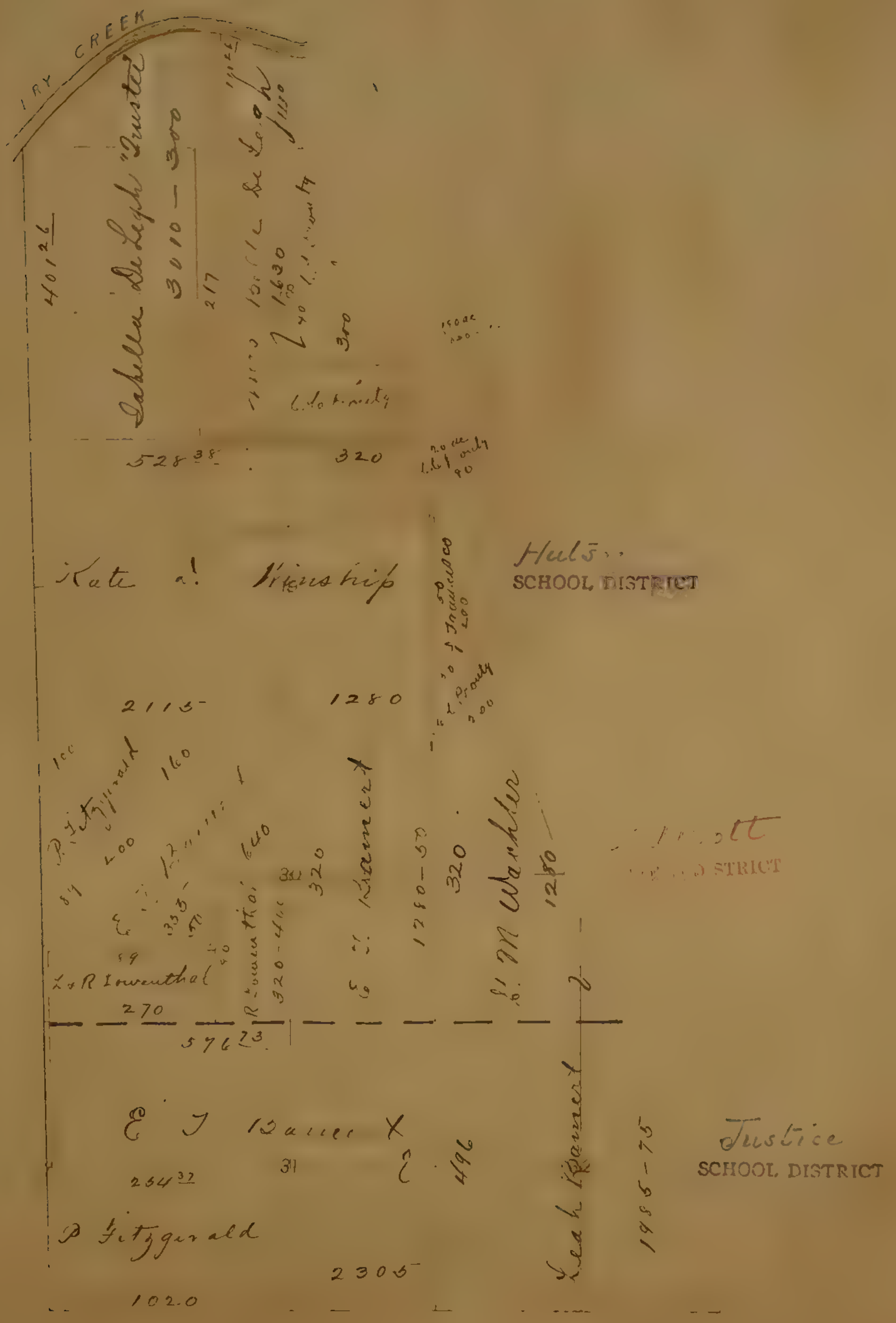
DRY CREEK
Isabella De Leigh "Trustee"
3010 — 300
40126
217
1150
1630
300
320
52838
Kate A. Winship
Huls
SCHOOL DISTRICT
2115
1280
P. Fitzgerald
100
160
200
640
L & R Loventhal
270
57623
320
320-440
E. J. Kamert
1280-50
320
M. Warhler
1280
...ott
...STRICT
E. J. Bauer
31
25437
496
P. Fitzgerald
2305
102.0
Leah Kamert
1985-75
Justice
SCHOOL DISTRICT

T.1.S.R.4E.

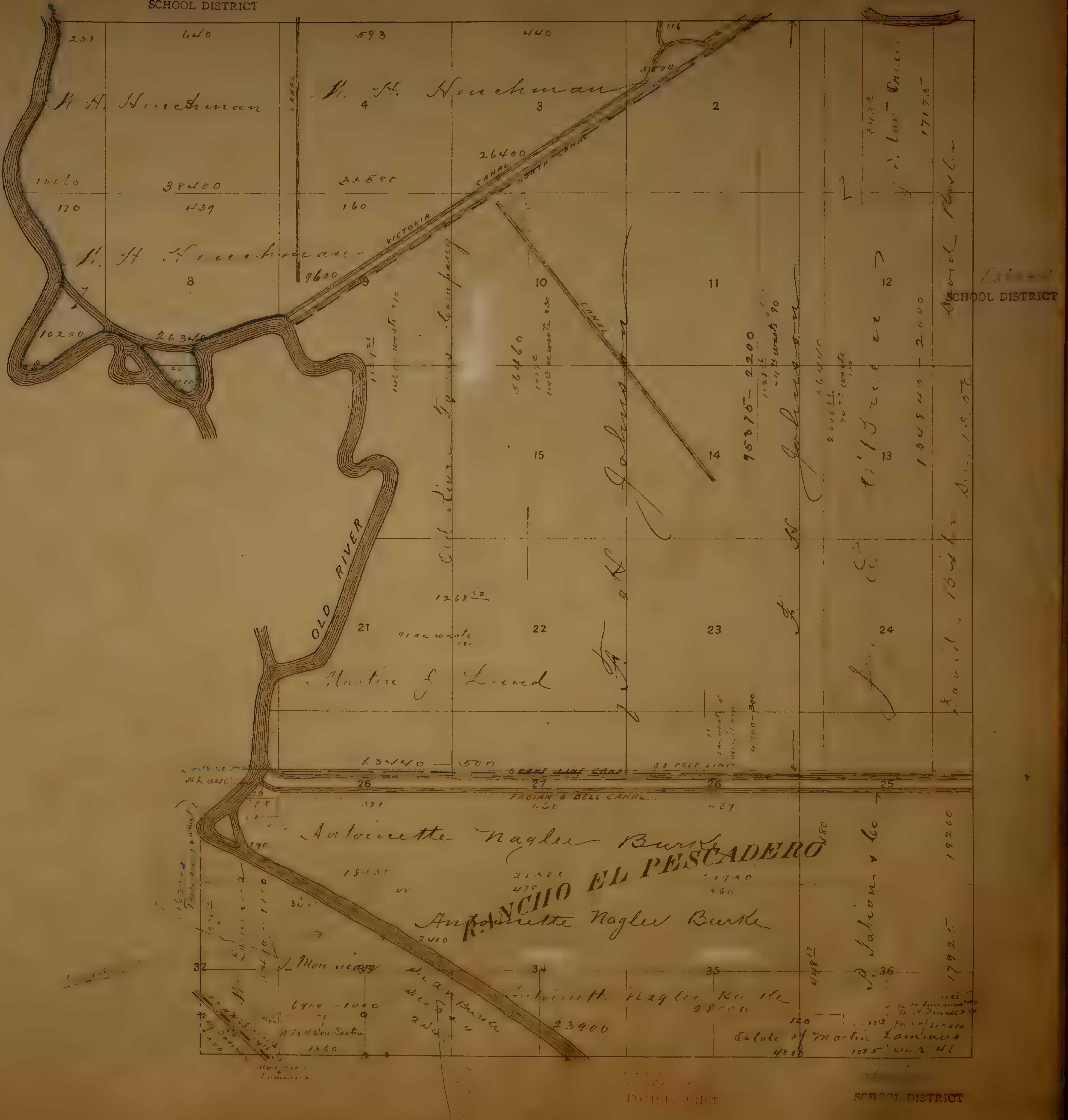
Kinder
SCHOOL DISTRICT
231
640
543
440
116
5800
H. H. Hinchman
H. H. Hinchman
CANAL
4
3
2
1
26400
16640
38400
35590
170
439
160
VICTORIA CANAL
NORTH CANAL
H. H. Hinchman
9600
7
8
9
10
11
12
SCHOOL DISTRICT
10200
26340
CANAL
52460
95875 - 2200
1345 40 - 2000
15
14
13
OLD RIVER
12683
21
22
23
24
91 ac waste
Martin J. Lund
J. H. Johnson
J. H. Johnson
4400 - 300
63440 - 500
GRANT LINE CANAL
SE POLE LINE
26
27
26
25
FABIAN & BELL CANAL
371
439
Antoinette Naglee Burke
RANCHO EL PESCADERO
Antoinette Naglee Burke
190
4480
19200
2400
32
33
34
35
36
4481
17925
J. Fabian & Co
6400 - 1000
1360
Antoinette Naglee Burke
28000
23900
120
Estate of Martin Lammers
4800
1085
SCHOOL DISTRICT

T.1 S.R.5 E.

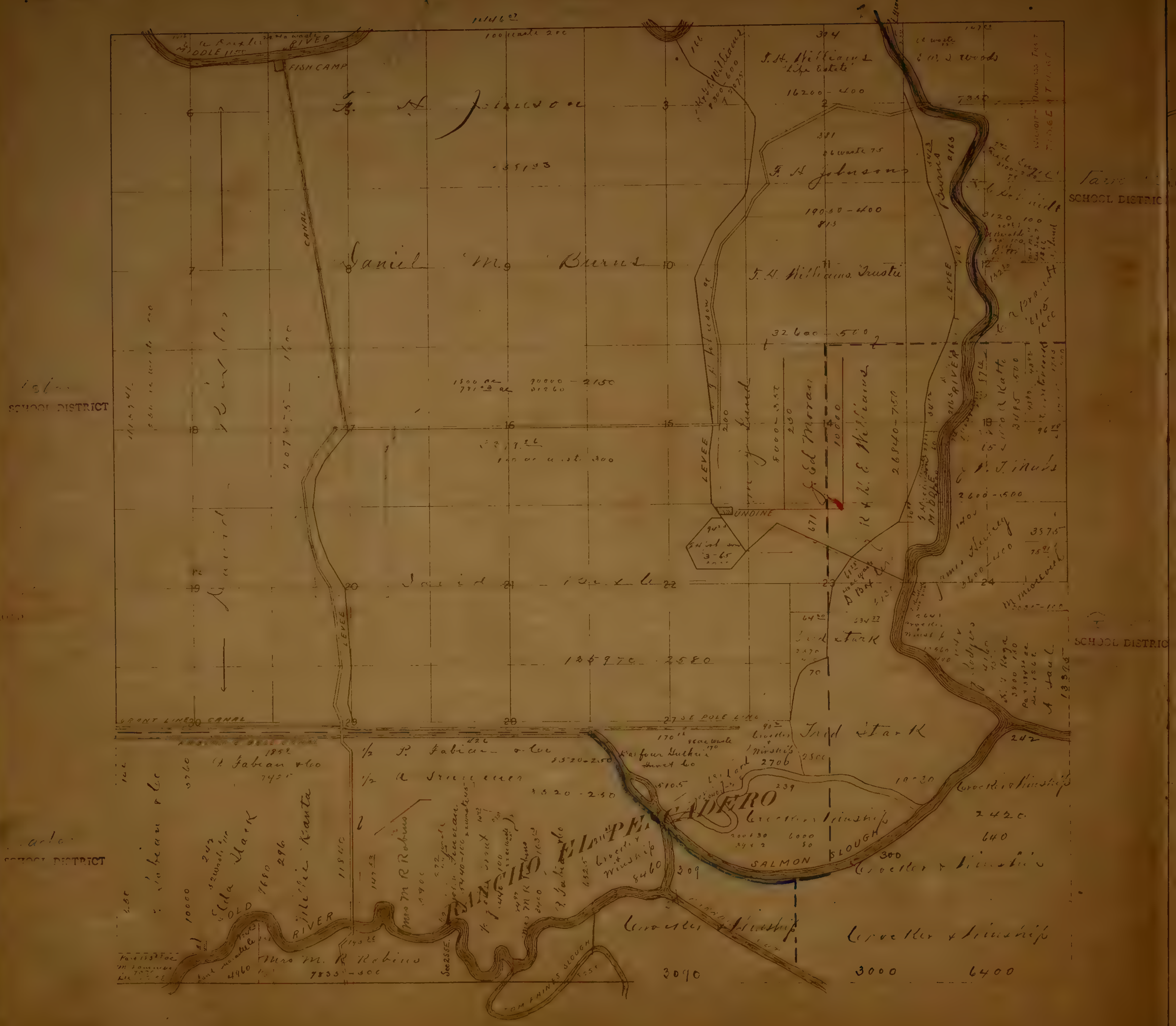
MIDDLE RIVER
FISH CAMP
CANAL
F. H. Johnson
Daniel M. Burns
J. H. Williams "Life Estate"
16200 - 400
F. H. Johnson
19080 - 400
J. H. Williams Trustee
32600 - 500
LEVEE
Ed Moran
R. K. E. Williams
26840 - 750
UNDINE
RIVER
MIDDLE
SCHOOL DISTRICT
125970 - 2580
GRANT LINE CANAL
SE POLE LINE
Ted Stark
P. Fabian & Co
Groetler & Winship
RANCHO EL PESCADERO
SALMON SLOUGH
OLD RIVER
Mrs M. R. Robins
7835 - 800
TOM PAINES SLOUGH
3070
3000
6400
6
3
2
7
9
10
11
12
18
17
16
15
14
13
19
20
21
22
23
24
30
29
28
27

T.1 S. R.6E.

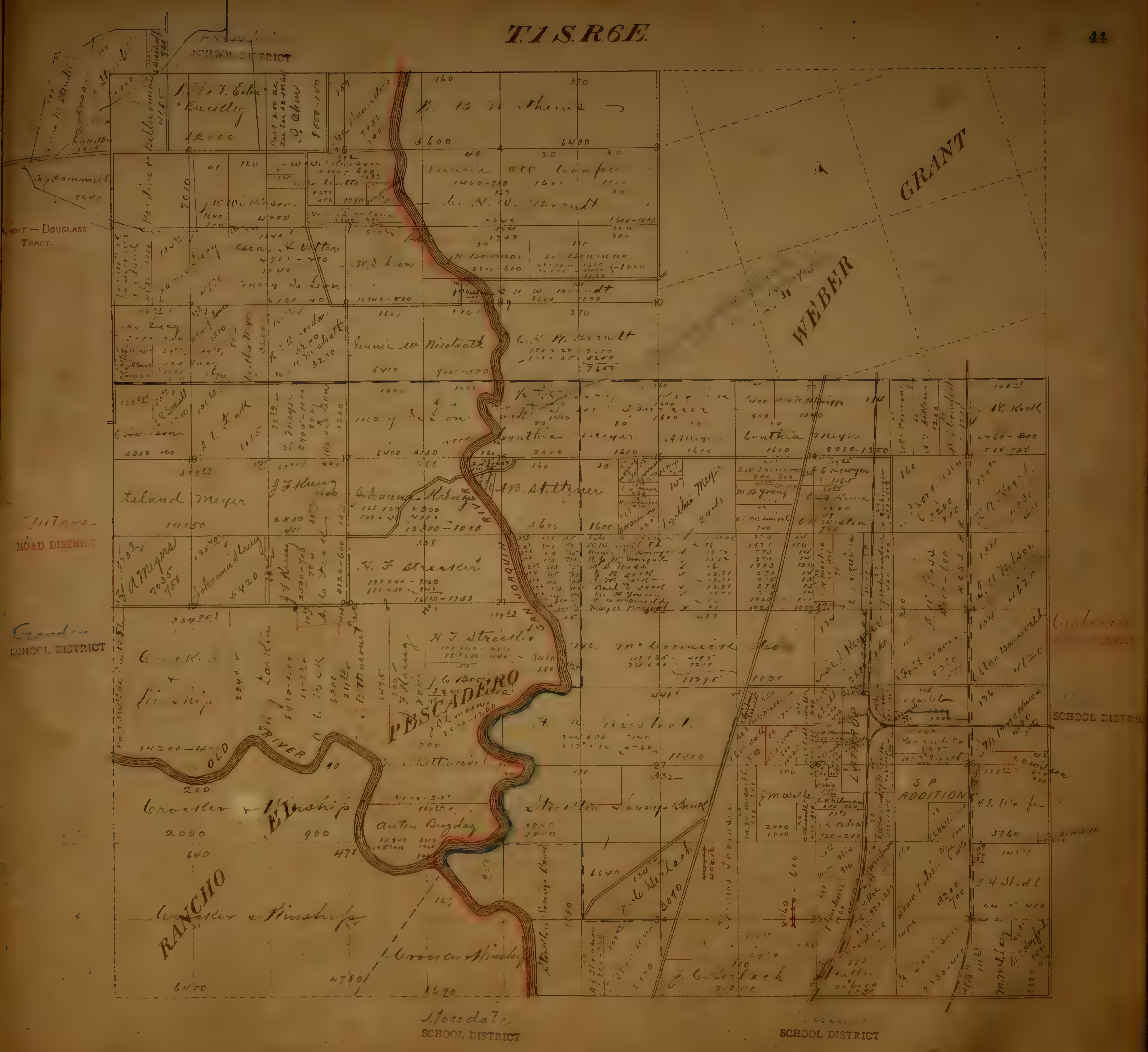
SCHOOL DISTRICT
CHOIT — DOUGLASS TRACT.
Tulare
ROAD DISTRICT
Garden
SCHOOL DISTRICT
WEBER GRANT
SAN JOAQUIN RIVER
OLD RIVER
RANCHO PESCADERO
Castona
SCHOOL DISTRICT
S.P. ADDITION
LATHROP
Mossdale
SCHOOL DISTRICT
SCHOOL DISTRICT
Leland Meyer
14150
Cynthia Meyer
J F Kreuz
Johanna Kreuz
A.B. Stiltzner
N. F. Streckler
H. J. Streckler
M. McCormick
Jennie W. Nicstrath
Mary de Leon
Oscar A Vetter
W. D. Leon
N. Bowman
Croesler & Winship
Autin Bugdey
Stockton Savings Bank
J. C. Gerlach
G. M. Wolfe
J. H. Sheld
W. Kock
M. H. Young
A. J. Meyers
Johanna Kreuz
12000
3600
6400
7650
3600
1600
6410
5420
14200
2000
640
900
478
4780
1690
6400
3760
11400
4620

N.W.¼ T.1 S. R.7E.

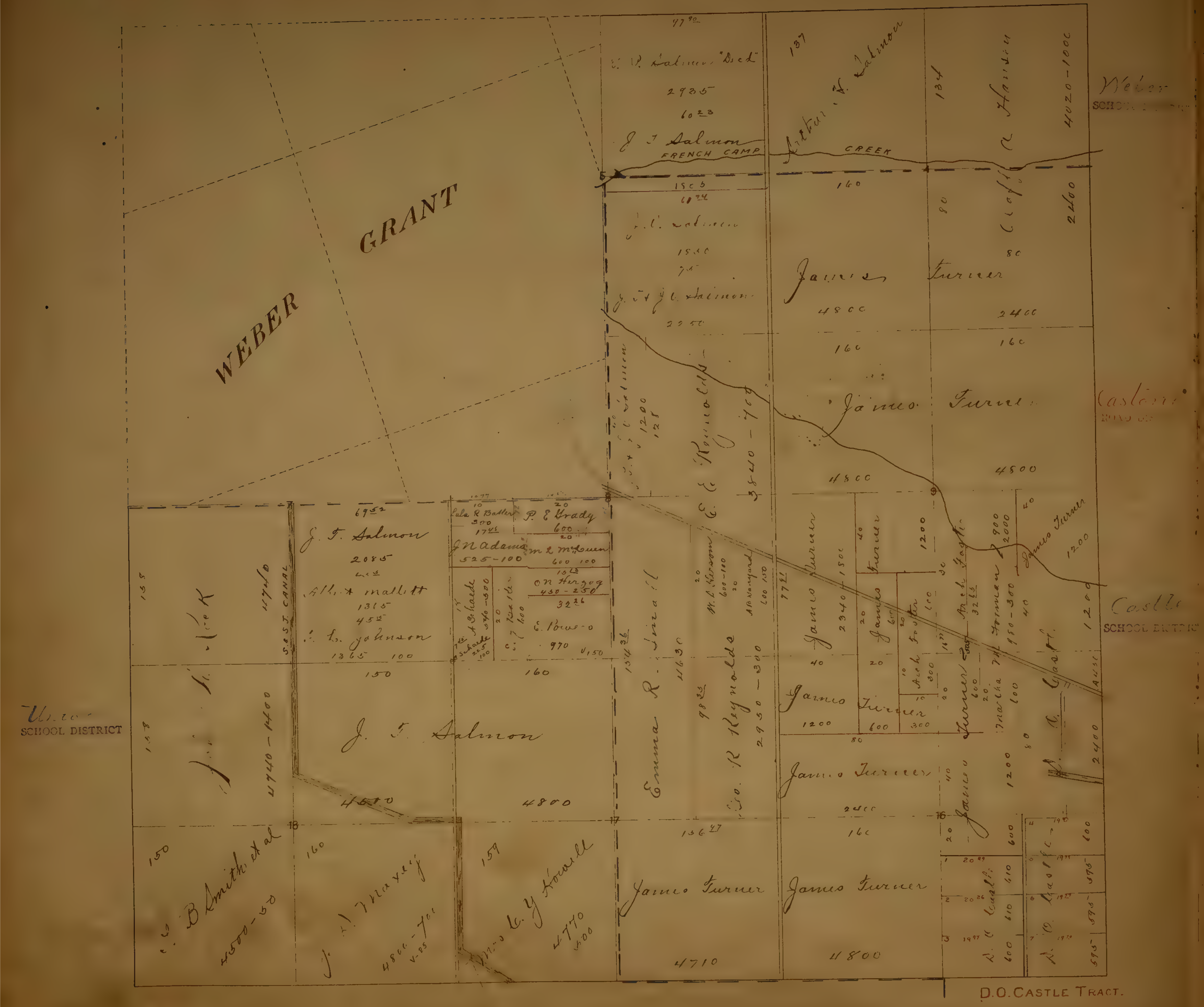
WEBER GRANT
FRENCH CAMP CREEK
J. P. Salmon "Decd"
2935
J. T. Salmon
Arthur F. Salmon
137
134
C. Hansen
4020-1000
Weber SCHOOL DISTRICT
J. T. Salmon
1580
J. T. & J. C. Salmon
2250
James Turner
4800
2400
160
James Turner
4800
4800
Castle SCHOOL DISTRICT
2400
Clofs
J. T. & J. C. Salmon
1200
E. C. Reynolds
3840-700
J. T. Salmon
2085
Alb. A. Mallett
1315
L. L. Johnson
1365 100
Lela R. Ballew
300
P. E. Grady
600
J. N. Adams
525-100
M. E. McQueen
600 100
O. N. Herzog
450-250
E. Powers
970
J. T. Salmon
4800
4800
4800
S. E. S. J. CANAL
4740-1400
Union SCHOOL DISTRICT
Emma R. Tindall
1163
Geo. R. Reynolds
2950-300
M. L. Groom
600-100
A. B. Vanguard
James Turner
2340-1500
James Turner
1200
James Turner
600
Arch Foster
300
Arch Foster
Martha M. Forman
950-300
Jas. A. Clapp
1200
James Turner
900
2000
James Turner
2400
1200
James Turner
J. A. Clapp
2400
D. O. Castle
600
C. B. Smith et al
4500-50
J. D. Maxey
4800-700
Mrs. C. Y. Howell
4770
James Turner
4710
James Turner
4800
18
17
16
150
160
159
160
D. O. CASTLE TRACT.

N.E.¼ T.1 S.R.7E.

Collegeville SCHOOL DISTRICT

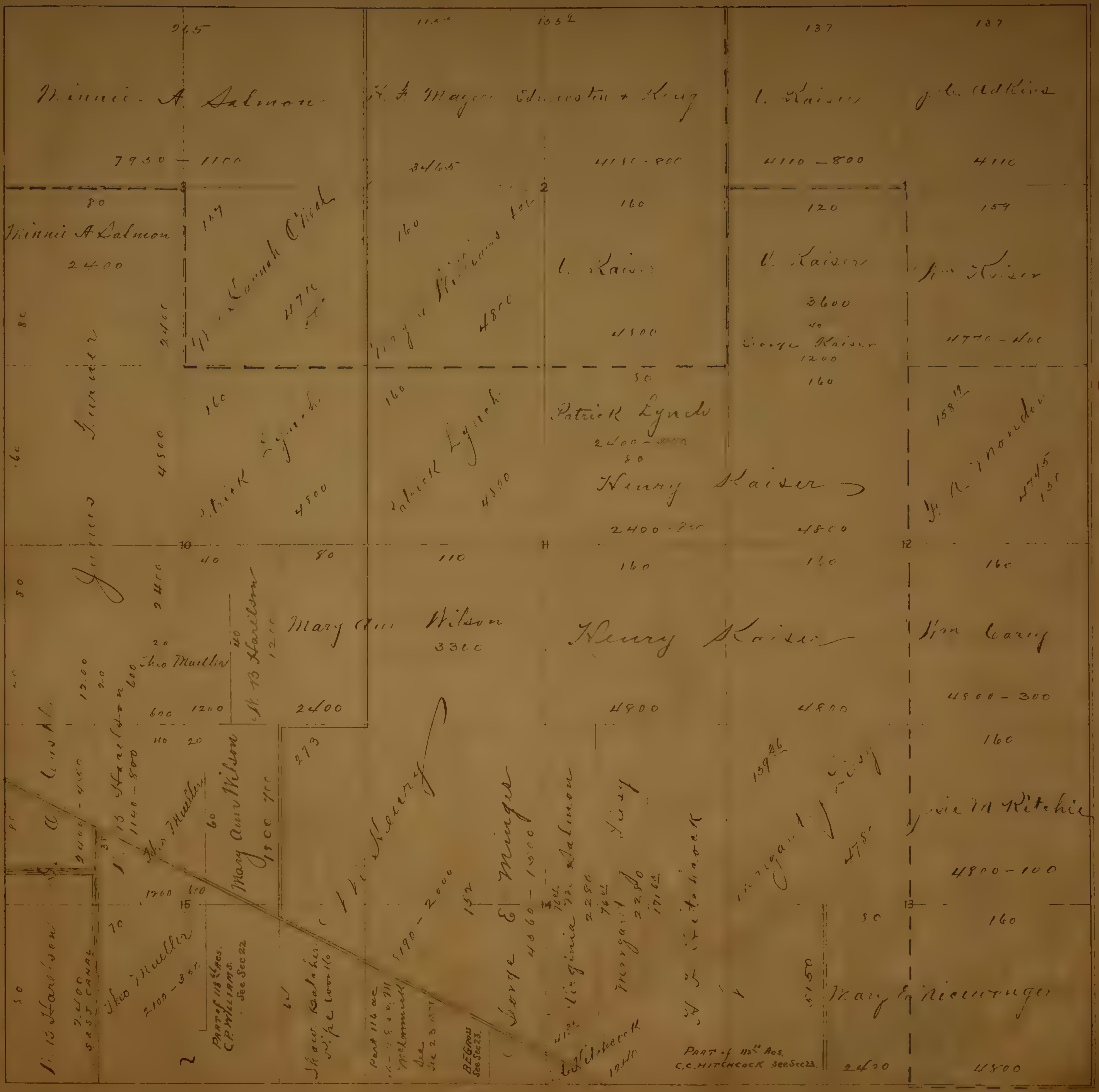
SCHOOL DISTRICT
Winnie A. Salmon
Edmonston & King
C. Kaiser
J. C. Adkins
7930 – 1100
3465
4130 – 800
4110 – 800
4110
Winnie A Salmon
2400
C. Kaiser
George Kaiser
Patrick Lynch
Henry Kaiser
Mary Ann Wilson
3300
Henry Kaiser
Theo Mueller
H. B. Harrison
Mary Ann Wilson
Geo. E. Minges
Virginia M. Salmon
C. C. Hitchcock
Mary E. Niewenger
PART of 118 Acs. C.P. WILLIAMS. See Sec 22
Part 116 ac. See Sec 23
B.E.GROSS See Sec 23.
PART of 113 Acs. C.C. HITCHCOCK See Sec 23.
S.A.S.F. CANAL
2400
4800
4800
4800 – 100
4800
2420
SCHOOL DISTRICT
ROAD DISTRICT

S.W.¼ T.1 S.R.7E.

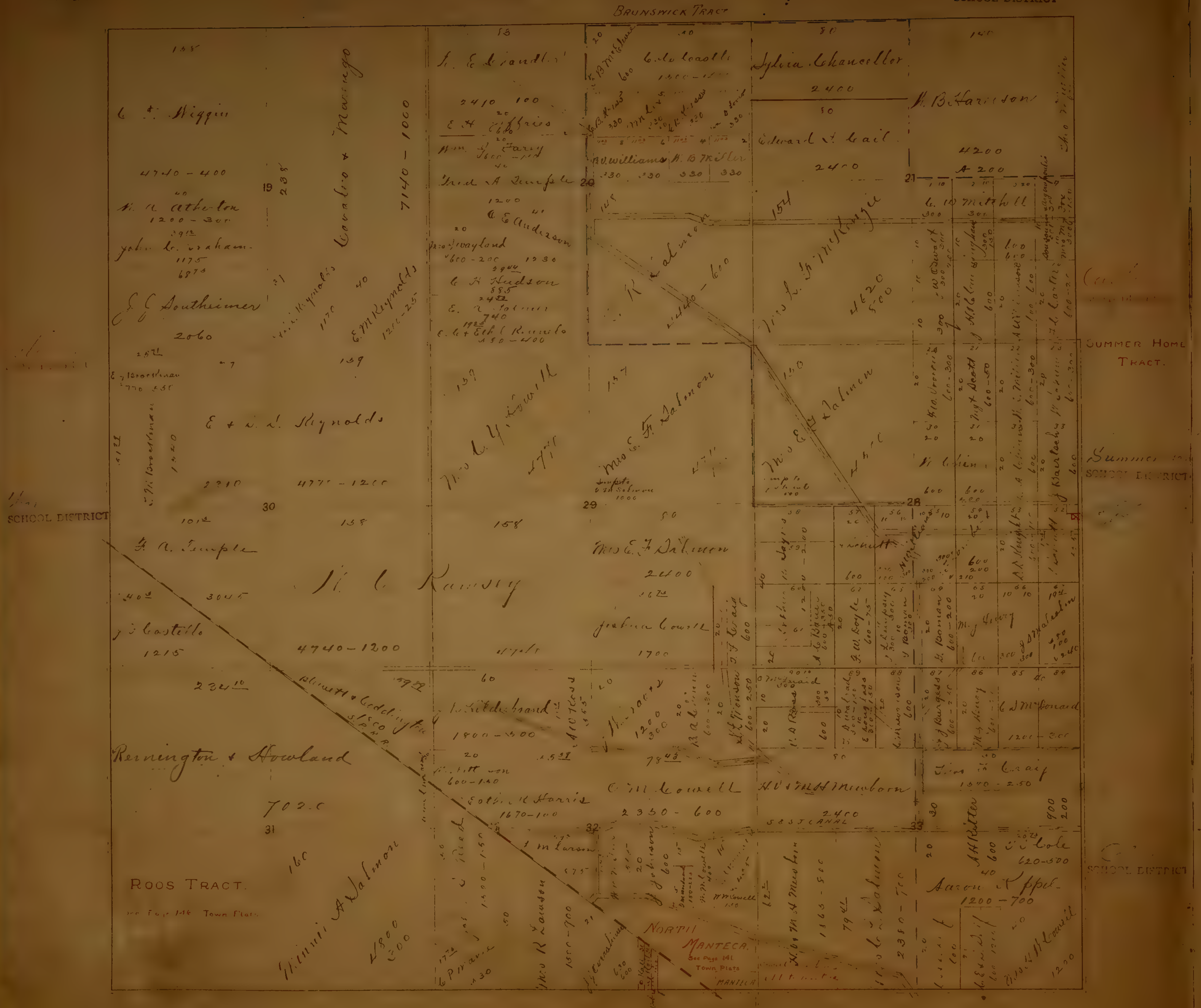
School District
Brunswick Tract
Sylvia Chancellor
2400
Edward A. Gail
2400
H. B. Harrison
4200
B. V. Williams
H. B. Miller
E. H. Jeffries
Fred A. Temple
O. E. Anderson
C. H. Hudson
Higgins
M. A. Atherton
J. J. Southeimer
2060
Covalio & Marengo
7140 - 1000
E. M. Reynolds
E. & A. L. Reynolds
Mrs. E. F. Salmon
C. Mitchell
School District
Summer Home Tract
Summer School District
School District
19
20
21
28
29
30
31
32
33
G. A. Temple
N. C. Ramsey
J. Castillo
4740 - 1200
Remington & Howland
7020
Roos Tract
See Page 146 Town Plats
Minnie A. Salmon
4800
300
C. M. Cowell
2350 - 600
Mrs. E. F. Salmon
2400
Joshua Cowell
1700
T. J. Craig
H. C. & M. H. Newborn
2400
S. S. & J. Canal
Aaron Kepper
1200 - 700
A. H. Ritter
J. J. Cole
620 - 300
Jim J. Craig
1340 - 250
C. S. McDonald
1200 - 300
Mrs. R. Lawson
1700 - 100
North
Manteca
See Page 141 Town Plats
Manteca
Mrs. E. M. Cowell
Southern Pacific R.R.

SE¼ T. 1 S. R. 7 E.

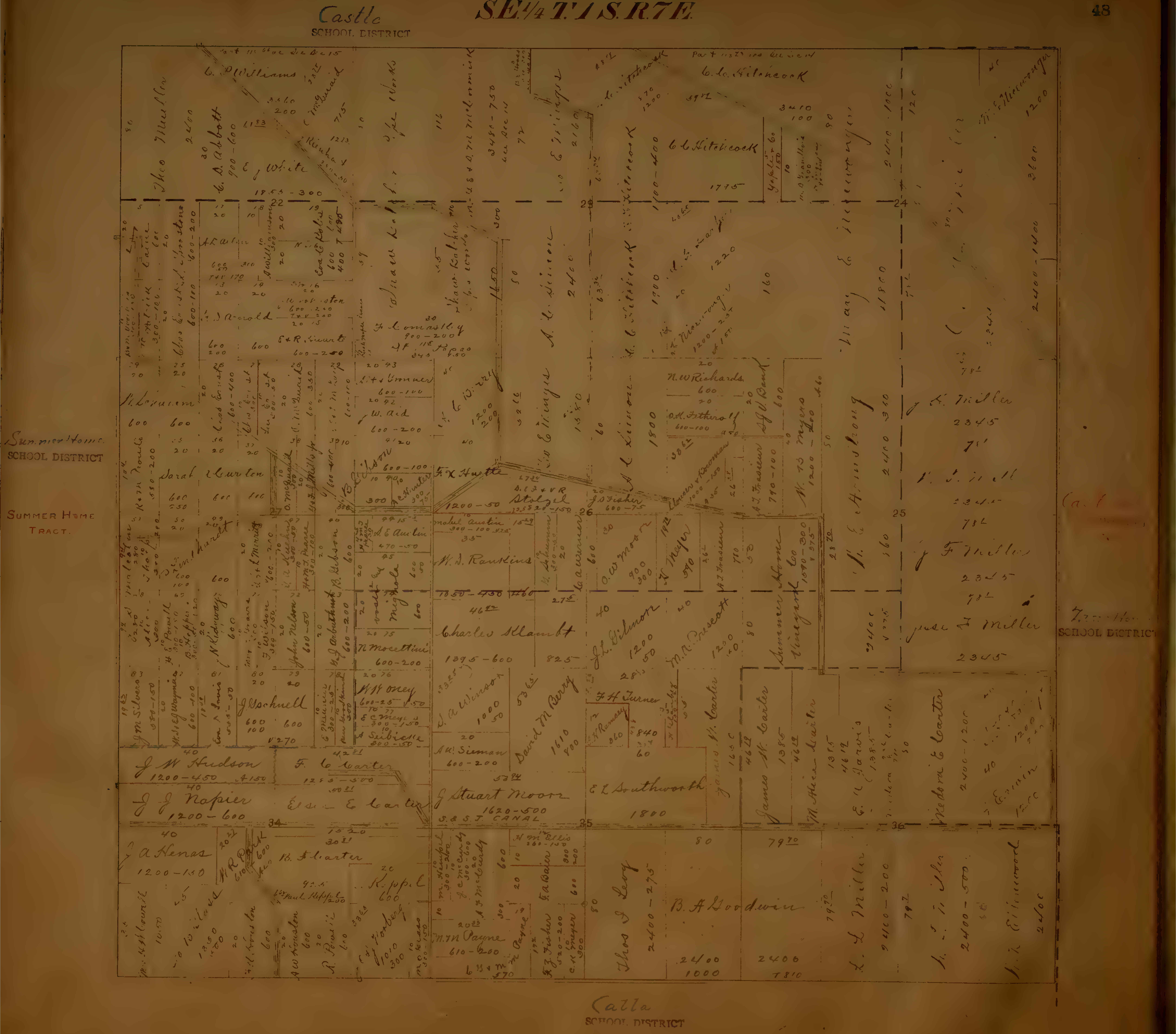
Castle
SCHOOL DISTRICT
Summer Home
SCHOOL DISTRICT
SUMMER HOME
TRACT.
SCHOOL DISTRICT
Calla
SCHOOL DISTRICT
C. P. Williams
C. C. Hitchcock
Theo Mueller
C. D. Abbott
E. J. White
J. Arnold
E & R Stuart
F. Connolly
A. L. Simon
N. W. Richards
O. M. Fitheroff
W. T. Myers
J. F. Miller
Sarah Overton
F. X. Hastle
Stolzel
J. S. Fisher
A. E. Austin
W. D. Rankins
O. W. Moore
Charles Klambt
J. L. Gilmore
M. R. Prescott
Summer Home Vineyard Co
N. Mocettini
W. H. Oney
E. C. Meyer
A. Seibicke
J. Schnell
J. W. Hudson
F. C. Carter
J. J. Napier
Ella E. Carter
J. Stuart Moore
S. & S. J. CANAL
E. L. Southworth
J. A. Winsor
David M. Berry
F. H. Turner
A. W. Sieman
James M. Carter
Medora E. Carter
J. A. Henas
B. F. Carter
Kippel
Paul Heppel
M. M. Payne
Thos J. Levy
B. A. Goodwin
L. L. Miller
22
23
24
25
26
27
34
35
36

T.1S.R8E.

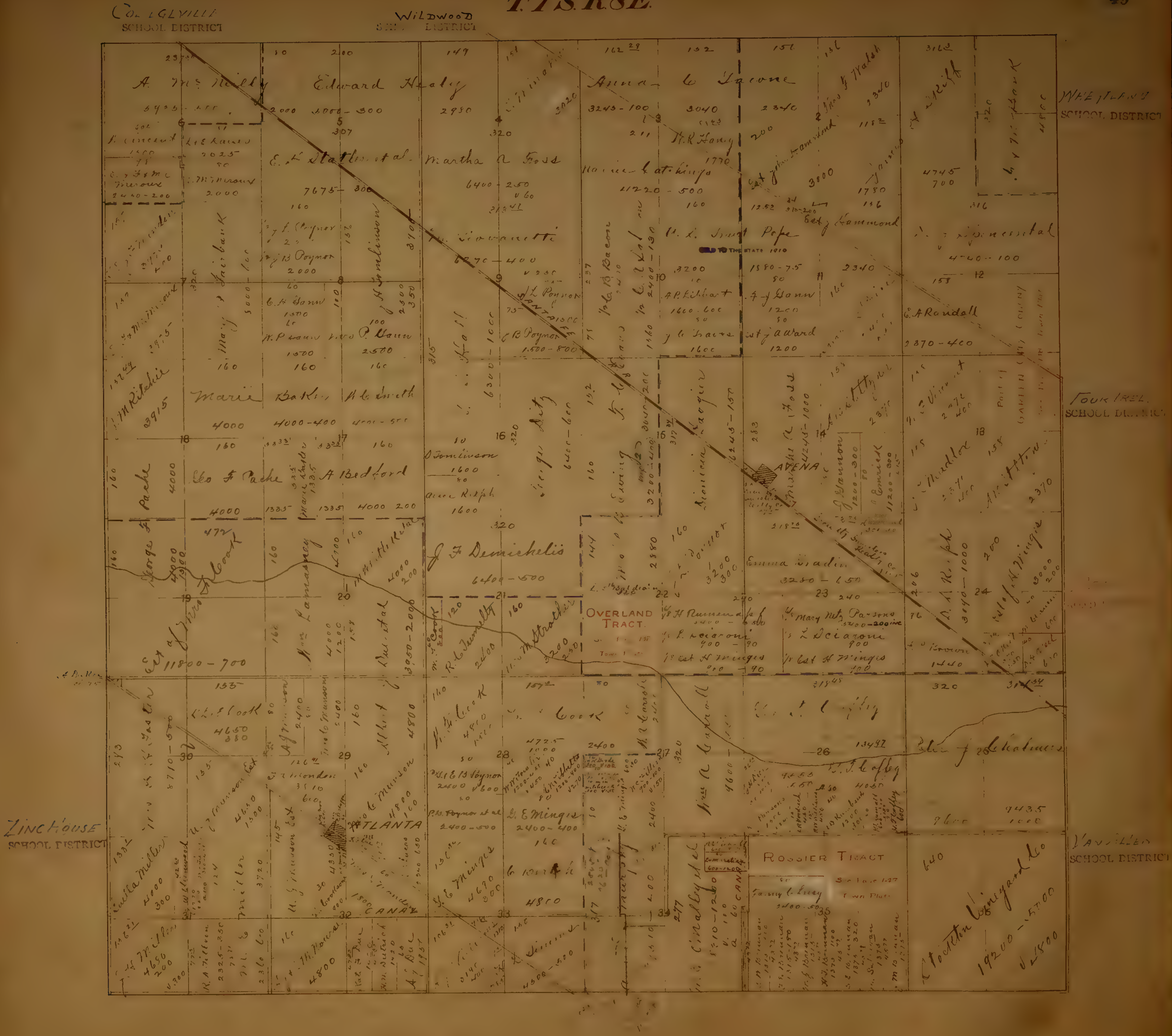
COLLEGEVILLE SCHOOL DISTRICT
WILDWOOD SCHOOL DISTRICT
WEST POINT SCHOOL DISTRICT
FOUR TREE SCHOOL DISTRICT
ZINC HOUSE SCHOOL DISTRICT
VAN ALLEN SCHOOL DISTRICT
A. McNeilly
Edward Healy
Anna L. Lacone
E. L. Stattler et al.
Martha A. Foss
W. R. Hoag
Marie Baker
A. L. Smith
Geo F. Pache
A. Bedford
J. F. Demichelis
A. P. Kibbart
A. J. Gann
E. A. Randall
Est. J. Hammond
G. P. Poynor
J. B. Poynor
C. B. Poynor
P. Gann
D. Tomlinson
J. M. Ritchie
Emma Bradin
Mary Metz Parsons
OVERLAND TRACT
AVENA
ATLANTA
ROSSIER TRACT
CANAL
Cook
C. L. Cook
G. E. Mingus
Est. H. Mingus
L. Sciaroni
Stockton Vineyard Co.
19200 - 5700
11800 - 700
Town Plat
1
2
3
4
5
6
7
8
9
10
11
12
13
14
15
16
17
18
19
20
21
22
23
24
25
26
27
28
29
30
31
32
33
34
35

NW¼ T.1 S. R.9 E.

Wheatland
SCHOOL DISTRICT

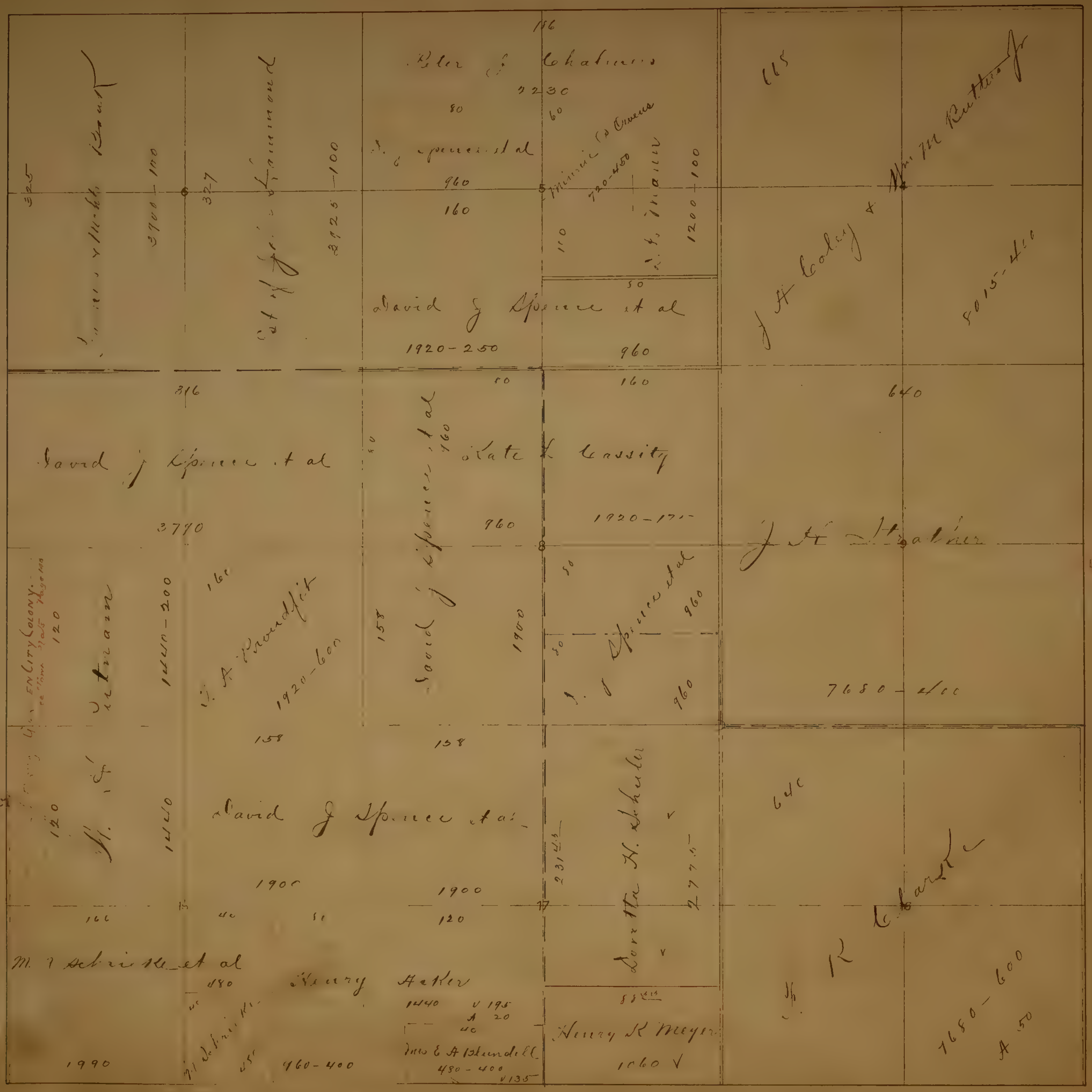
Peter J. Chalmers
2230
80
60
J. Spence et al
960
160
Minnie B. Owens
720-450
110
1200-100
50
David J. Spence et al
1920-250
960
325
3700-100
327
Hammond
3725-100
J. A. Cooley & Wm M. Rutter Jr
665
8015-400
316
50
160
640
David J. Spence et al
Kate L. Cassity
3770
960
1920-175
J. A. Stalker
En City Colony
120
1440-200
160
J. A. Proudfit
1920-600
158
David J. Spence et al
960
1900
50
J. J. Spence et al
960
960
7680-400
158
158
120
1440
David J. Spence et al
1900
1900
231 43/100
Loretta H. Shuler
2775
640
J. R. Clarke
160
40
50
120
M. F. Schricke et al
480
Henry Ahlers
1440
V 195
A 20
40
Mrs E A Blundell
480-400
V 135
1990
960-400
55 43/100
Henry K. Meyer
1060 V
7680-600
A 50

Fourtree
SCHOOL DISTRICT

Lone Tree
SCHOOL DISTRICT

N.E.¼ T.1 S. R.9 E.

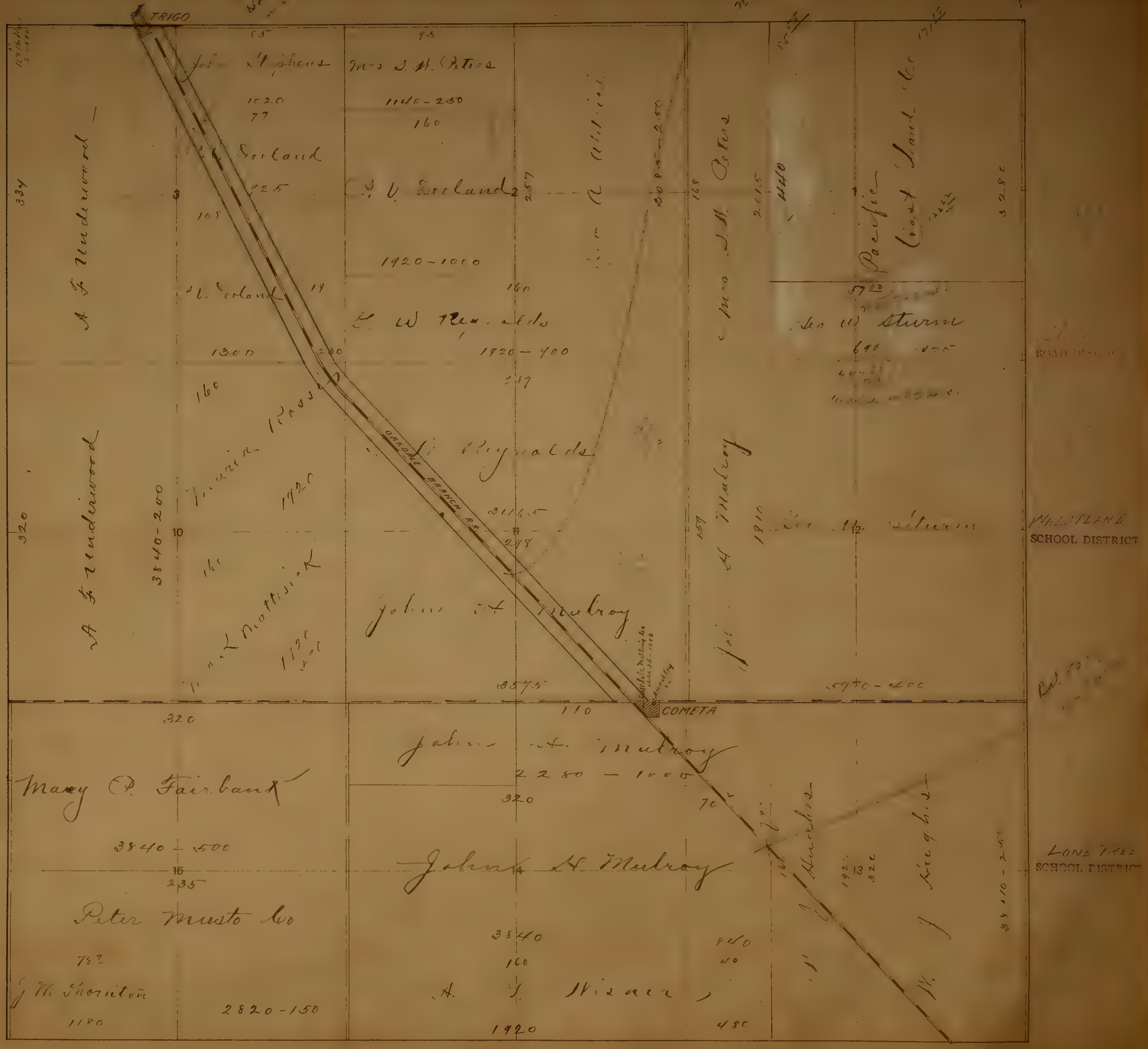
TRIGO
55
93
John Stephens
Mrs S. H. Peters
1020
77
1140-250
160
Dorland
225
C. V. Dorland
257
105
1920-1000
Dorland
19
160
C. W. Reynolds
1300
1920-400
334
3
2
A. F. Underwood
160
Rossi
OAKDALE BRANCH RR
Reynolds
3840-200
1920
10
11
3116.5
298
L Mattisick
1120
John H. Mulroy
3575
Mrs S. H. Peters
168
3080-250
2115
440
1
Pacific Coast Land Co
3280
57 80
Geo W. Sturm
640
Jas H. Mulroy
157
1910
Sturm
12
5970-400
ROAD DISTRICT
WESTLAND SCHOOL DISTRICT
320
COMETA
320
110
John H. Mulroy
2280-1000
320
70
Mary P. Fairbank
3840-500
15
14
235
John H. Mulroy
Peter Musto Co
3840
160
840
40
752
J. W. Thornton
2820-150
1180
A. J. Wisner
1920
480
13
320
1920
Hughes
3840-250
LONE TREE SCHOOL DISTRICT

S.W.¼ T.1 S. R.9E.

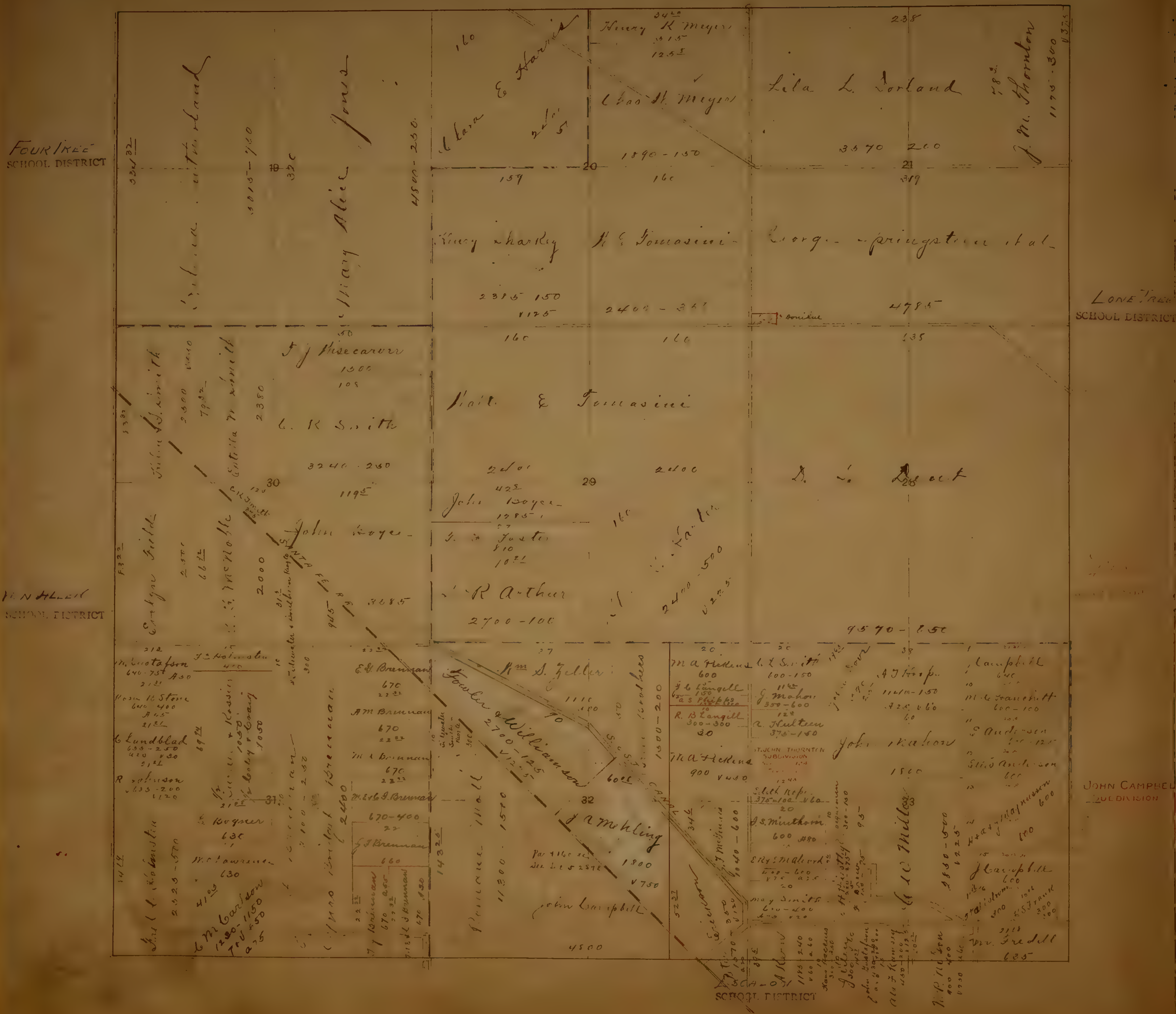
FOUR TREE SCHOOL DISTRICT
LONE TREE SCHOOL DISTRICT
SCHOOL DISTRICT
JOHN CAMPBELL SUBDIVISION
ST. JOHN THORNTON SUBDIVISION
SCHOOL DISTRICT
19
20
21
29
30
31
32
33
Henry K Meyers
Chas. H. Meyers
Lila L. Sorland
J. M. Thornton
Mary Alice Jones
Henry Sharkey
R. E. Tomasini
George Springsteen et al.
L. R. Smith
Fait & Tomasini
John Boyce
R. Arthur
E. G. Brennan
A. M. Brennan
Wm. S. Zeller
Fowler & Williamson
John Campbell
John Mahon
J. Campbell
Wm. Fredell

SE¼ T. 1 S. R. 9 E.

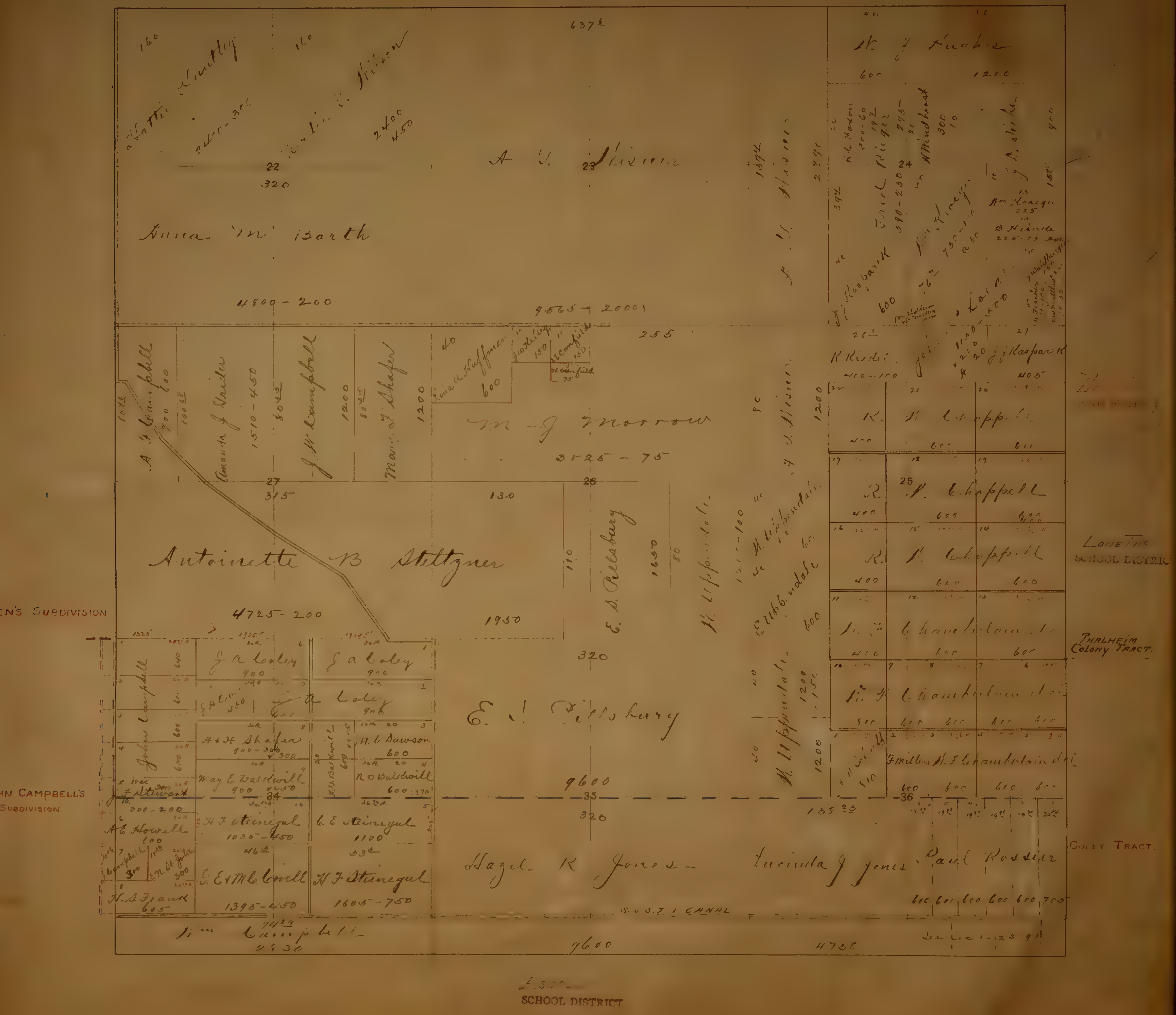

Anna M Barth
A J Stassner
N J Fuchs
Antoinette B Stettgner
M J Morrow
E S Pillsbury
H Uppendahl
E Uppendahl
J H Campbell
Amanda J Snider
Mary J Shafer
Emma A Huffman
J A Coley
A & H Shafer
N L Dawson
May E Baldwill
N O Baldwill
F Stewart
H F Steinegul
C E Steinegul
A E Howell
G E & M E Covell
N S Frank
Jim Campbell
John Campbell
Hazel K Jones
Lucinda J Jones
Paul Rossier
R F Chappell
F Chamberlain
F Miller
J J Kasparek
K Riedi
S. & S. J. I. Canal
22
23
24
25
26
27
34
35
36
4800 - 200
9565 - 2000
3825 - 75
4725 - 200
9600
320
1950
N'S SUBDIVISION
HN CAMPBELL'S SUBDIVISION
LONE TREE SCHOOL DISTRICT
THALHEIM COLONY TRACT.
GILLY TRACT.
SCHOOL DISTRICT

T.2 S. R.4 E.

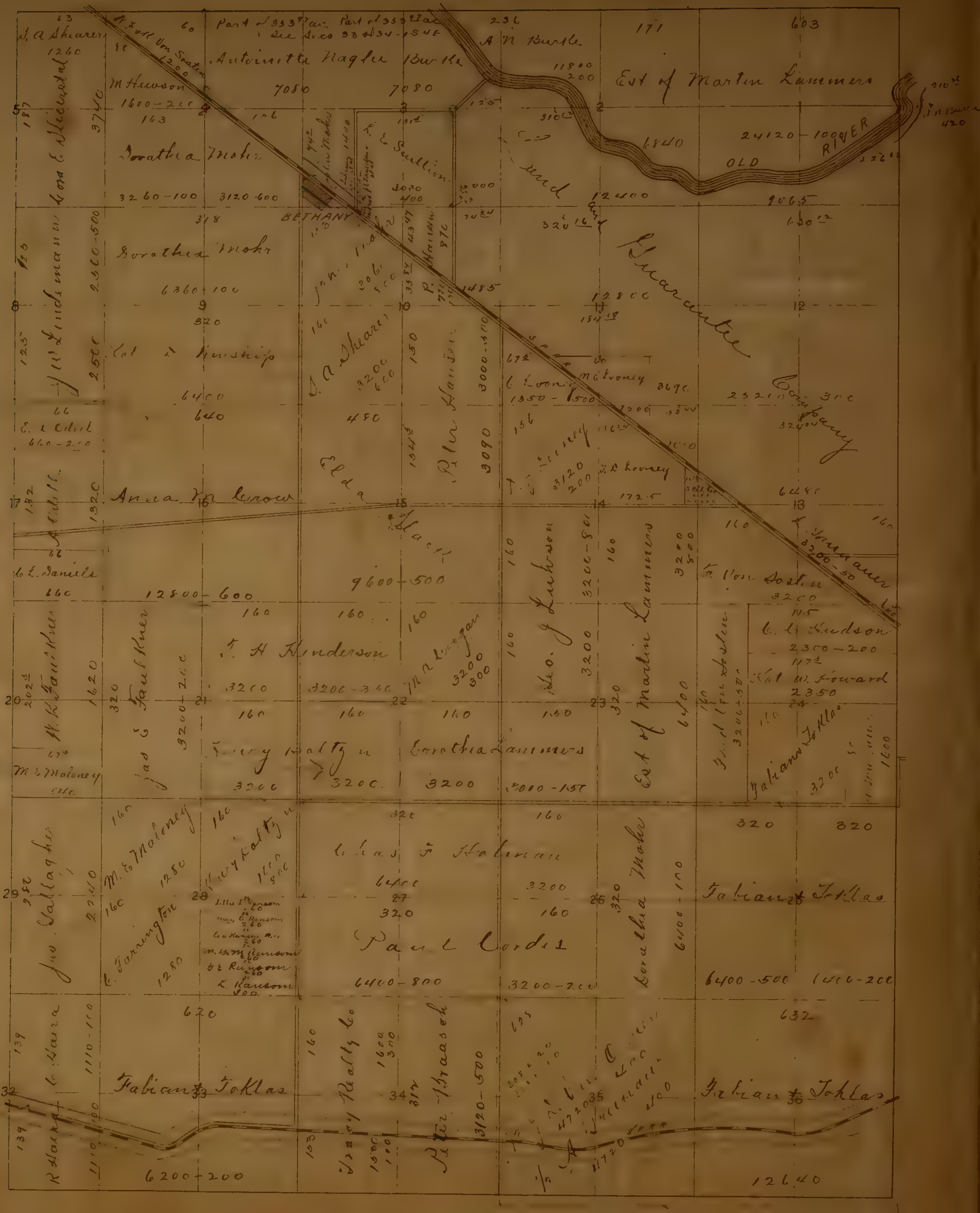
J. A. Shearer
1260
Fritz Von Sosten
1200
M Hewson
1600-200
Part of 333 97/100 ac
See Secs 33 & 34 - 1 S 4 E
Antoinette Nagle
7080
Burke
A N Burke
11800
200
Est of Martin Lammers
OLD RIVER
24120-1000
1840
12400
9065
Dorothea Mohr
3260-100
3120-600
BETHANY
Dorothea Mohr
6360-100
9
320
Cal. Kinship
6400
640
Jno. Lindemann
Cora E. Westernal
E. L. Cdil
660-200
Anna Von Crow
Elda Flach
9600-500
J. A. Shearer
3200
600
Plen Hansen
3090
Guarantee Company
12800
McEvoney
L Koon
1350-1500
J. D. Looney
3120
200
6480
F. Von Sosten
3200
C. L. Hudson
2350-200
M. Howard
2350
Fabian & Toklas
L. Daniels
660
12800-600
T. H. Henderson
3200
3200-340
M. Kaltz
Geo. J. Luhson
Est of Martin Lammers
Dorothea Lammers
3200
3000-157
M. E. Maloney
M. E. Faulkner
Jas E. Faulkner
Mary Kaltz
Jno. Callaghan
M. E. Maloney
C. Farrington
Chas F. Holman
6400
27
320
Paul Cords
6400-800
3200-200
Dorothea Mohr
6400-100
Fabian & Toklas
6400-500
1600-200
C. O'Hara
R O'Hara
Fabian & Toklas
Ivory Realty Co
Peter Graasch
3120-500
6200-200
Fabian & Toklas
12640

Lammers'dl.

ROAD DISTRICT

SCHOOL DISTRICT

T.2S.R5E.

Naglee
SCHOOL DISTRICT

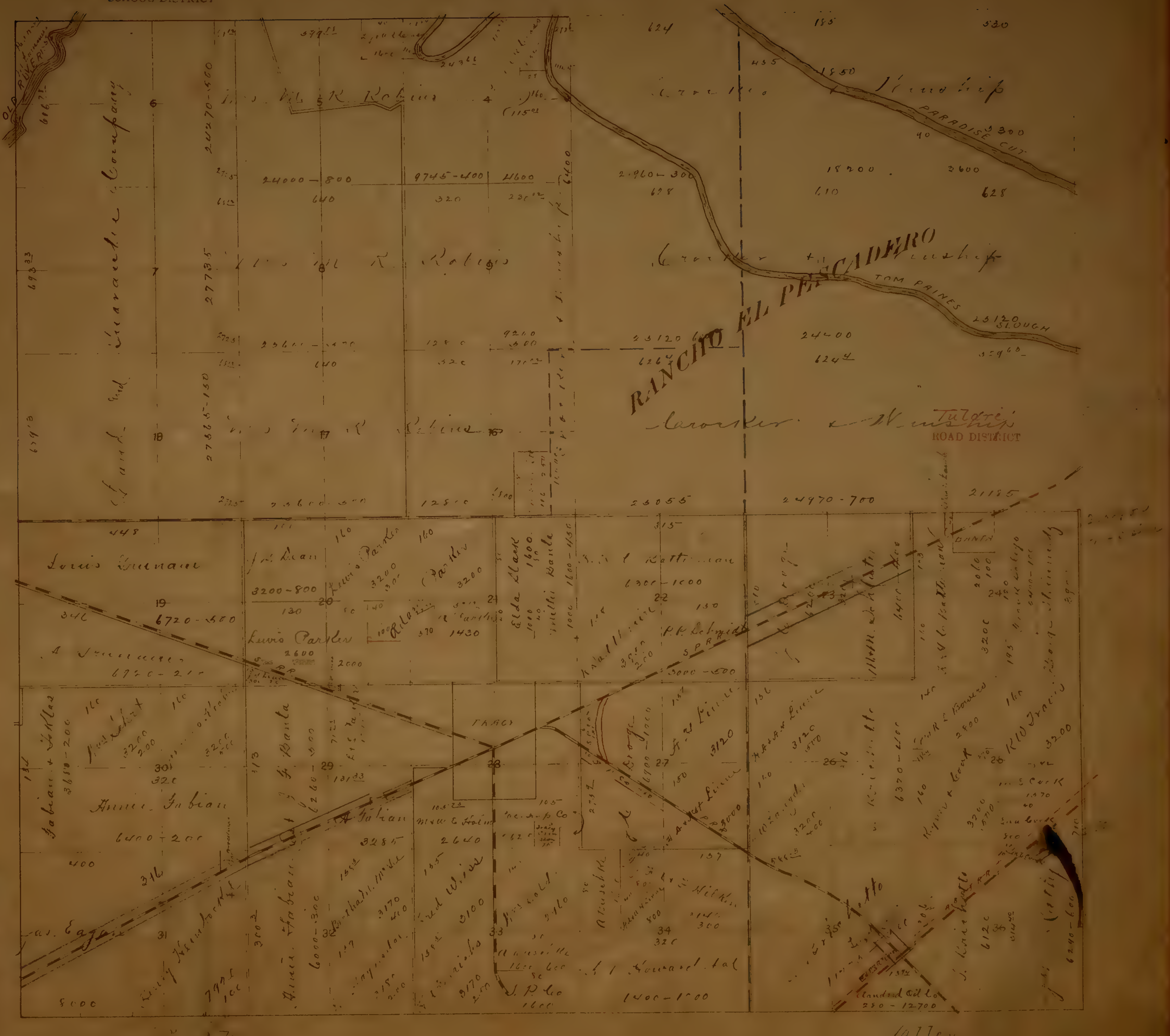

OLD RIVER
PARADISE CUT
TOM PAINES SLOUGH
RANCHO EL PESCADERO
Crocker & Winship
Tulare
ROAD DISTRICT
Mrs. M. R. Robins
Louis Parker
Elda Mack
Annie Fabian
P. K. Schmidt
S.P.R.R.
TRACY
BANTA
Standard Oil Co
6
7
18
19
20
21
22
23
24
26
27
28
29
30
31
32
33
34
35

Tracy
SCHOOL DISTRICT

Valley
SCHOOL DISTRICT

T.2S.R.6E.

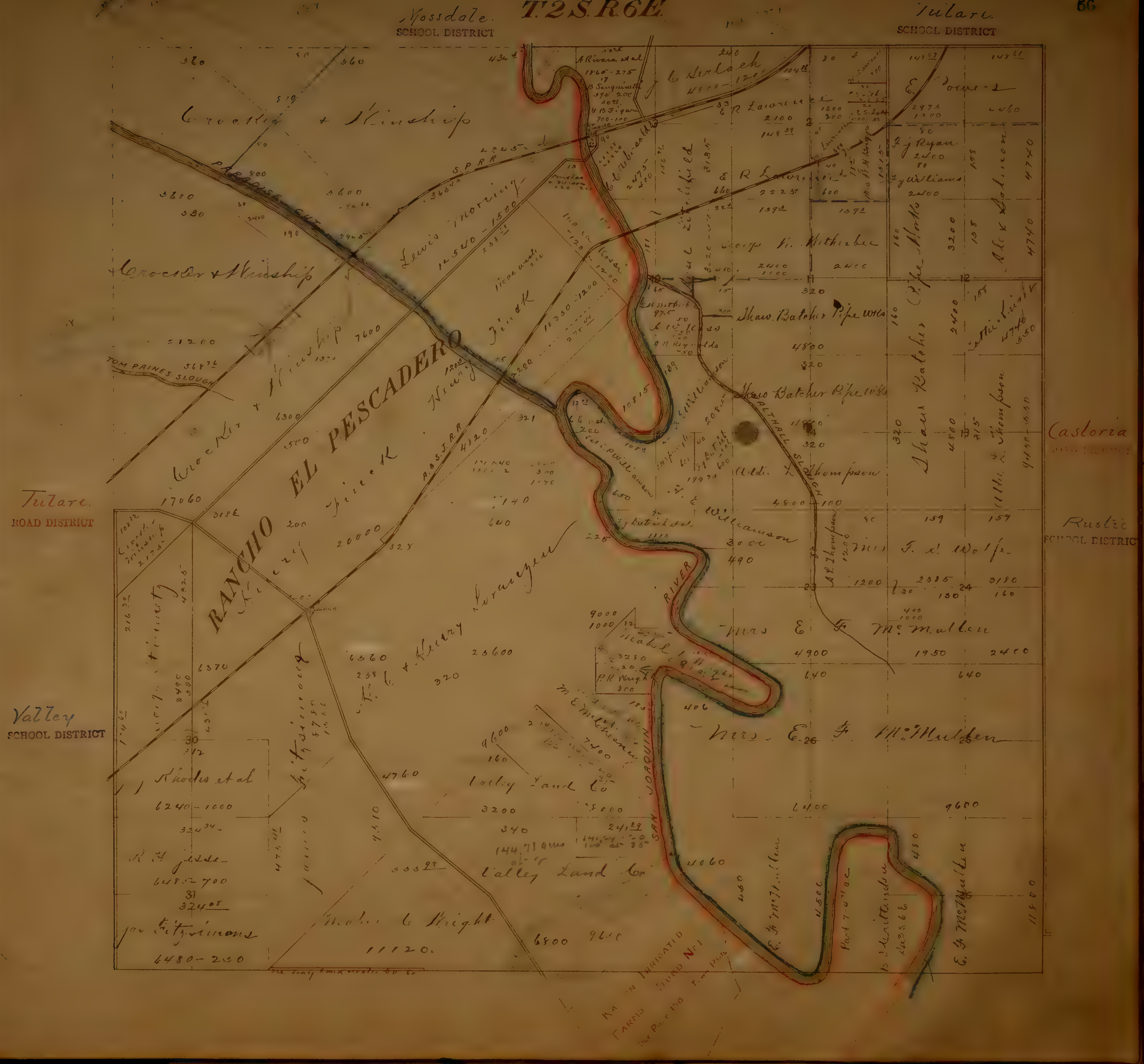
Mossdale SCHOOL DISTRICT
Tulare SCHOOL DISTRICT
Tulare ROAD DISTRICT
Valley SCHOOL DISTRICT
Castoria
Rustic SCHOOL DISTRICT
RANCHO EL PESCADERO
SAN JOAQUIN RIVER
PARADISE CUT
TOM PAINES SLOUGH
WALTHALL SLOUGH
S.P.R.R.
A.&S.J.R.R.
Crocker & Winship
Crocker & Winship
Crocker & Winship
J. C. Gerlach
E R Lawrence
E R Lawrence
E. Powers
F J Ryan
F J Williams
Alex Johnson
Shaw Batcher Pipe Wks
Shaw Batcher Pipe Wks
Shaw Batcher
Adi L Thompson
Mrs F. L. Wolfe
Mrs E F McMullen
Mrs E F McMullen
E F McMullen
Valley Land Co
Valley Land Co
Rhodes et al
Jas Fitzsimons
Walter C Wright
P R Wright
A Rivara et al
B Sanguinetti
B J Tigan
Kasson Irrigation Farms Subd No 1
11120.
6480 - 250
6240 - 1000
4800
4900
9600
6400
25600
20000
17060
1

NW¼ T2S R7E

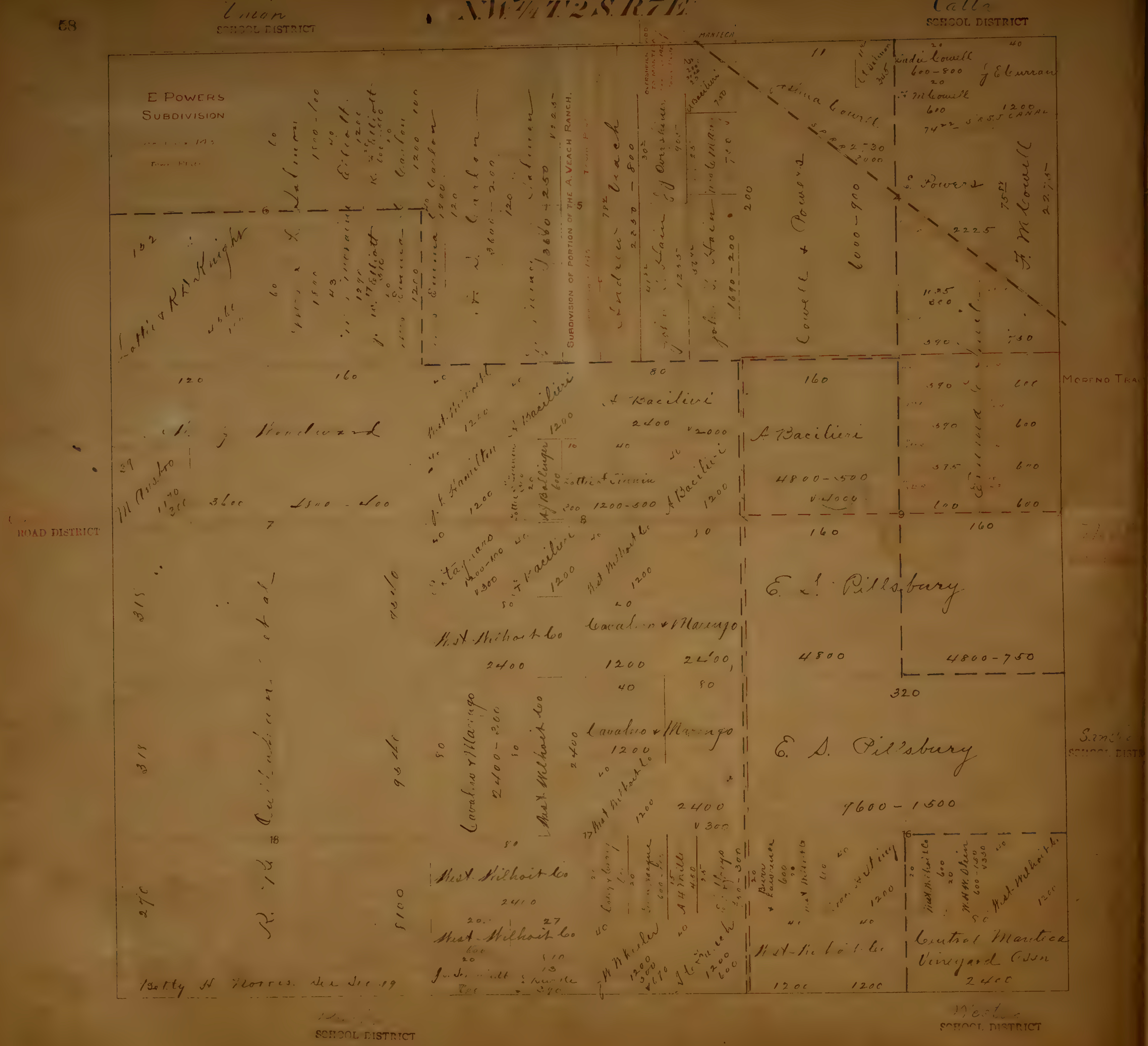
Union
SCHOOL DISTRICT
Calla
SCHOOL DISTRICT
MANTECA
E POWERS
SUBDIVISION
Lattie & Kt Knight
132
6
5
4
SUBDIVISION OF PORTION OF THE A. VEACH RANCH.
Andrew Veach
2250 – 800
J. J. Overshiner
John J. Hain
1690 – 200
Cowell & Powers
6000 – 900
Alma Cowell
S.P.R.R. 22.30
2000
E. Powers
2225
F. McDowell
J. Elburran
S.J.& S.S. CANAL
80
120
160
160
A Bacilieri
2400
A Bacilieri
4800 – 1500
MORENO TRACT
J Hamilton
Lottie A Tinnin
1200 – 500
A J Ballinger
8
7
9
160
160
E. S. Pillsbury
4800
4800 – 750
320
E. S. Pillsbury
7600 – 1500
ROAD DISTRICT
M Anstro
3600
1500 – 500
Hert Hilhoit Co
2400
Cavalero & Marengo
1200
2400
40
80
Cavalero & Marengo
2400 – 200
Hert Hilhoit Co
Cavalero & Marengo
1200
2400
17
18
16
Hert Hilhoit Co
2410
Hert Hilhoit Co
27
13
J W Kesler
Central Manteca
Vineyard Assn
2400
1200
1200
Betty H Norres See Sec 19
SCHOOL DISTRICT
SCHOOL DISTRICT

N.E.¼ T.2S. R.7E.

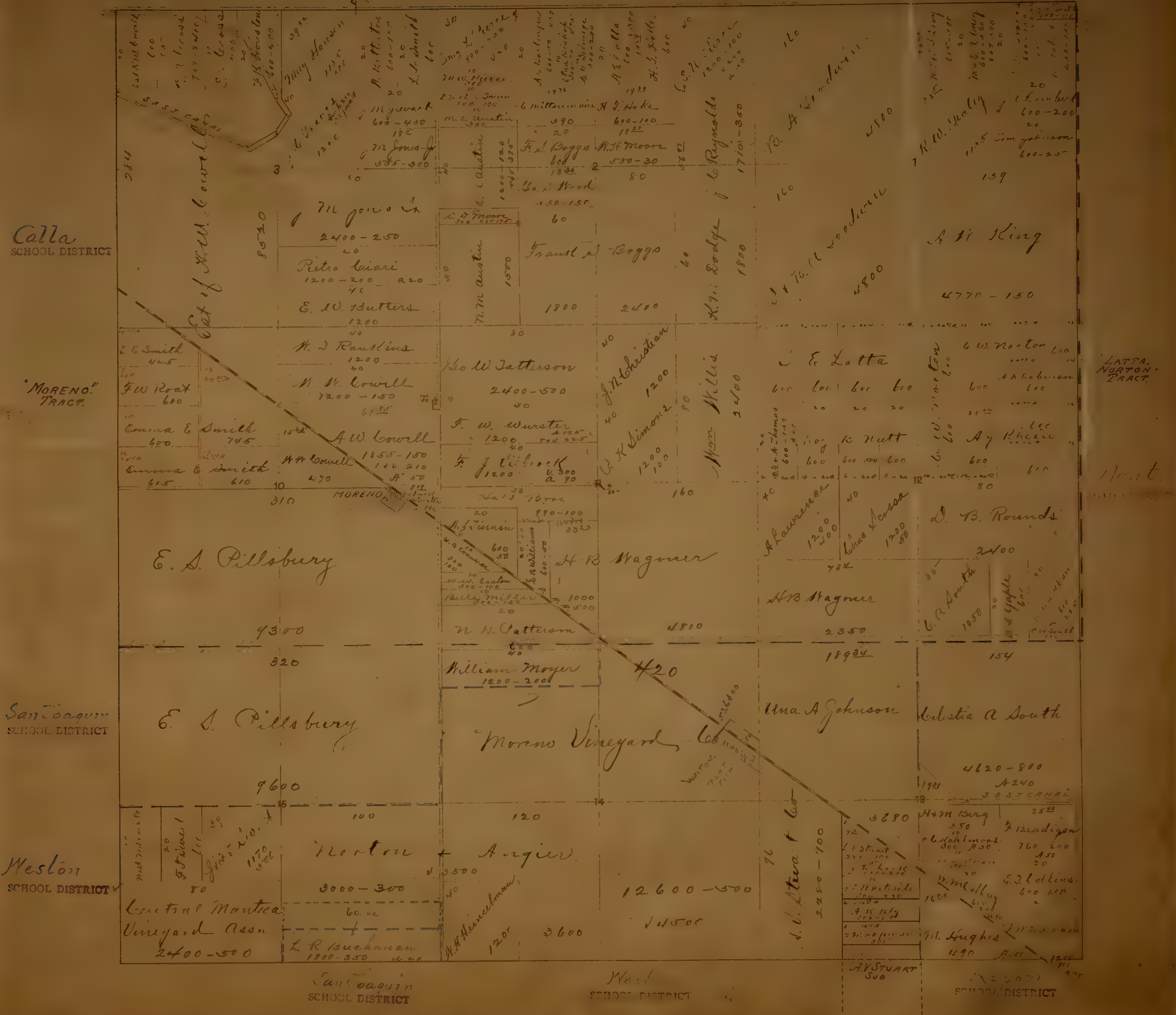
Calla
SCHOOL DISTRICT
"MORENO" TRACT
San Joaquin
SCHOOL DISTRICT
Weston
SCHOOL DISTRICT
LATTA NORTON TRACT
Hart
San Joaquin
SCHOOL DISTRICT
West
SCHOOL DISTRICT
SCHOOL DISTRICT
A.V. STUART SUB
S.S.&J. CANAL
MORENO
Est of H.W. Cowell
M. Jones Jr
2400–250
Pietro Ciari
1200–200
E. W. Butters
1200
W. D. Rankins
1200
W. W. Cowell
1200–150
A.W. Cowell
1855–150
H.H. Cowell
470
S. E. Smith
425
F.W. Roat
600
Emma E Smith
600
Emma E Smith
745
Emma E Smith
610
M. Jones Jr
555–300
F. S. Boggs
W. H. Moore
550–30
H. F. Hoke
600–100
Geo. Wood
C. D. Moore
N. M. Austin
1500
Frank S. Boggs
1800
2400
K. W. Dodge
1800
J. C. Reynolds
1710–350
B. A. Goodwin
4800
J. & T. C. Goodwin
4800
A. H. King
4770–150
Geo W. Patterson
2400–500
F. W. Wurster
1200
F. J. Ebeck
1200
J. N. Christian
1200
C. K. Simon
1200
Wm Willis
2400
C. E. Latta
G. W. Norton
A. A. Robinson
W. Nutt
A. J. Rhein
D. B. Rounds
2400
A. Lawrence
1200
Chas Lessa
1200
E. S. Pillsbury
9300
E. S. Pillsbury
9600
H. B. Wagoner
H. B. Wagoner
2350
N. H. Patterson
4800
William Moyer
1200–200
Moreno Vineyard Co.
420
Una A Johnson
Celestia A South
4620–800
C. A. South
Norton + Angier
3000–300
12600–500
Central Mantica Vineyard Assn
2400–500
L. R. Buchanan
1800–350
H. H. Henckelman
J. V. Stewart Co
2250–700
H+M Berg
F. Bradigan
C. J. Collins
M. Hughes
490
3680
310
320
100
120
154
1893/4
2
3
10
11
12
13
14
15

S.W.¼ T.2 S.R.7E.

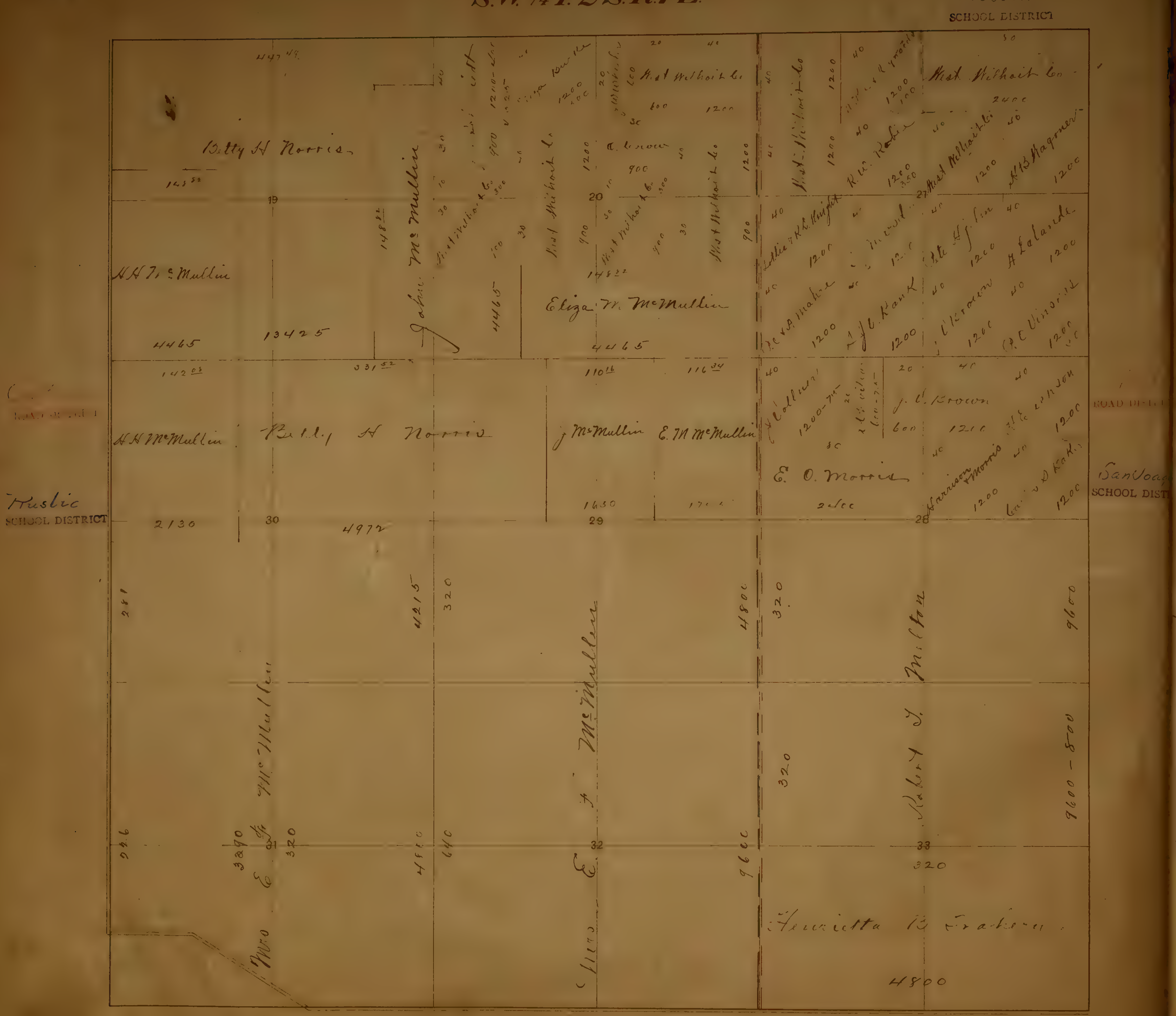
Weslon
SCHOOL DISTRICT
Rustic
SCHOOL DISTRICT
ROAD DIST
San Joaq
SCHOOL DIST
19
20
27
28
29
30
31
32
33
Betty H Norris
H H McMullin
John McMullin
Eliza M. McMullin
Hist Wilhoit & Co
Eliza Burke
A. Brown
R. W. Robie
Hist Wilhoit Co
H B Wagner
Lottie & K L Knight
H Lalande
J. C. Brown
j McMullin
E. M McMullin
E. O. Morris
Harrison & Morris
Betty H Norris
H H McMullin
Mrs E J McMullin
E J McMullin
Robert J. Milton
Henrietta B Graham
44744
14552
14203
14882
33152
14852
11016
11634
4465
13425
4465
4465
2130
4972
1630
2400
2400
4215
4800
320
320
320
320
320
640
3370
9600
9600 – 800
4800
1200
900
600
40
30
20

SE¼ T.2 S. R.7 E.

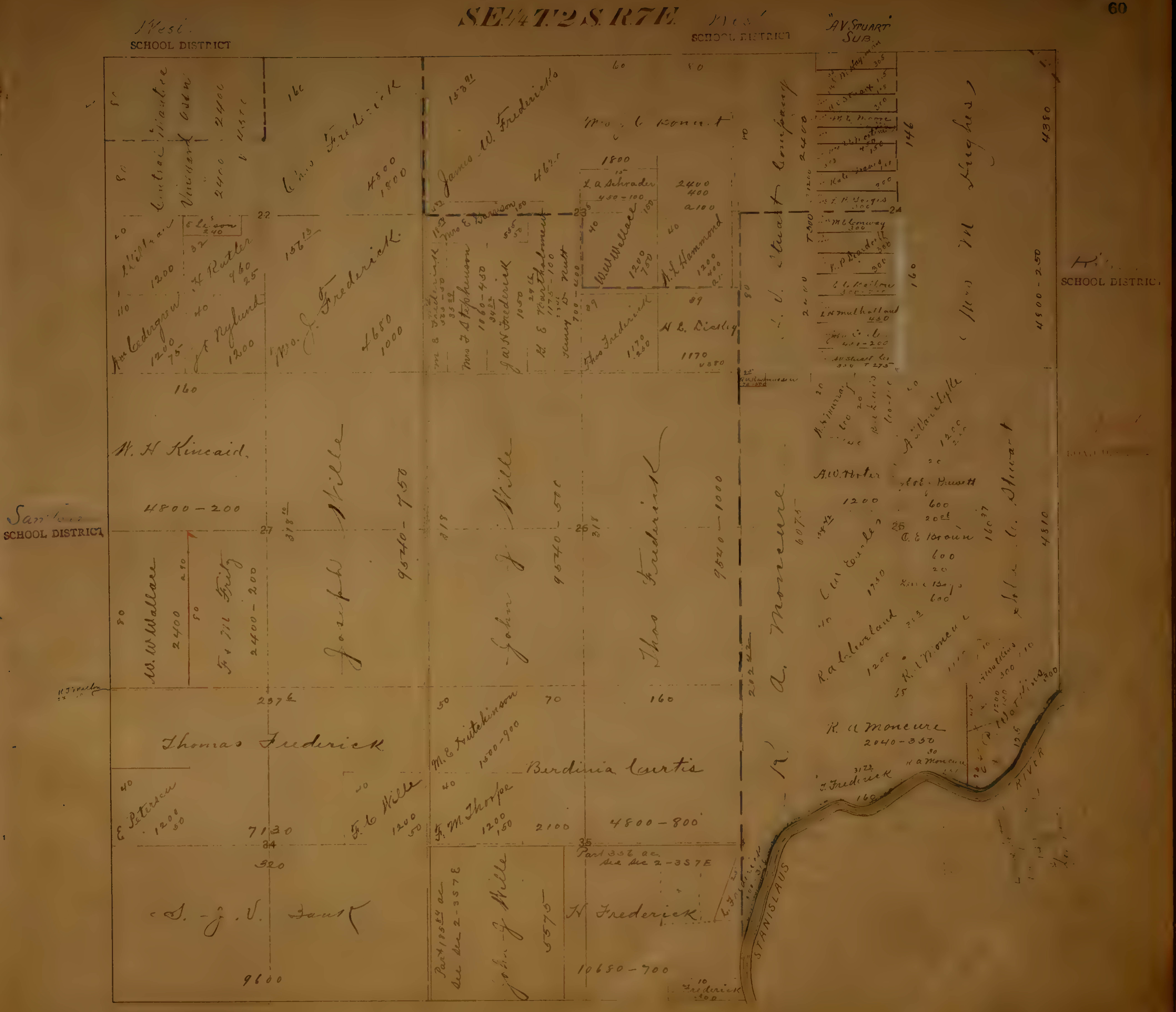
West SCHOOL DISTRICT
West SCHOOL DISTRICT
"A.V. STUART" SUB.
SCHOOL DISTRICT
San SCHOOL DISTRICT
Thos Frederick 4800 1800
James W. Fredericks 462½
Mrs. L. Konut
L. A. Schrader 450-100
W. W. Wallace 1200 750
A. L. Hammond
H. C. Diestig 1170
Thos Frederick 1170
J. W. H. Frederick
Mrs. J. Stephenson
H. E. Barthalomew
Henry D. Nutt
Mrs. J. Frederick 4680 1000
E. Leeson 240
H. Rutler
J. A. Nylund 1200
Anne Cedergren 1200
A. V. Stuart Company
Mrs. M. Hughes
W. H. Kincaid. 4800-200
Joseph Wille 9540-750
John J. Wille 9540-570
Thos Frederick 9540-1000
W. W. Wallace 2400
F. & M. Fritz 2400-200
A. Moncure
A. W. Porter 1200
C. E. Brown 600
R. A. Cleveland 1200
R. A. Moncure 2040-350
Thomas Frederick
Berdinia Curtis
M. E. Hutchinson 1500-900
F. M. Thorpe 1200 150
E. Peterson 1200
F. C. Wille 1200
J. Frederick 160
7130
4800-800
S. J. V. Bank 9600
John J. Wille 5575
Part 185¾ ac See Sec 2-3 S 7 E
Part 35¾ ac See Sec 2-3 S 7 E
H. Frederick 10680-700
Frederick 400
STANISLAUS RIVER
22
23
24
25
26
27
34
35
160
4380
4500-250
4310

T.2S. R.8E.

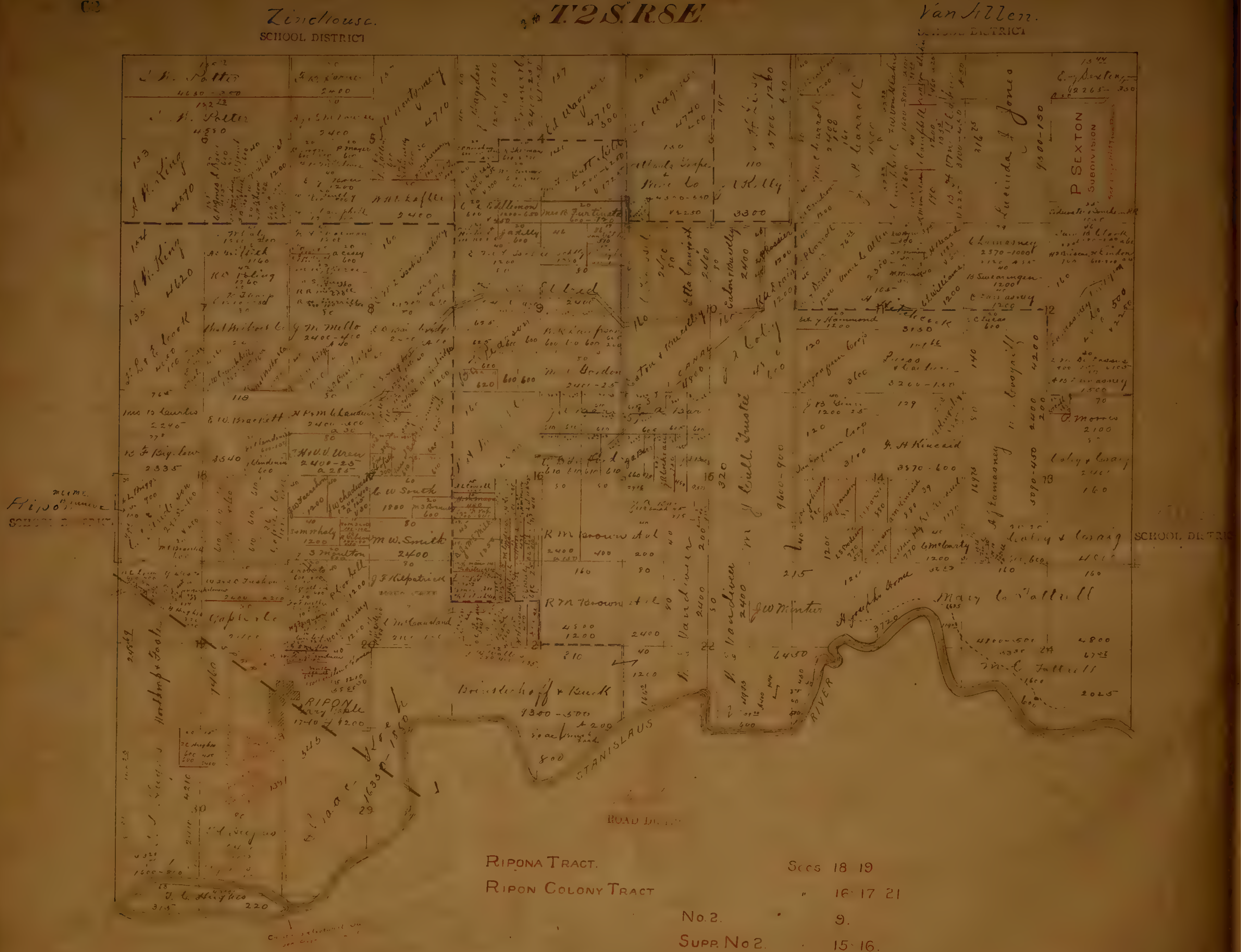
Zinchouse.
SCHOOL DISTRICT
Van Allen.
SCHOOL DISTRICT
Ripon
SCHOOL DISTRICT
SCHOOL DISTRICT
ROAD DIST.
P. SEXTON SUBDIVISION
RIPON
STANISLAUS
RIVER
J. H. Potter
A. H. King
J. M. Mello
H. W. Wren
C. W. South
M. W. Smith
J. F. Kilpatrick
R. M. Brown
Brinkerhoff & Kuck
J. W. Minter
Mary C. Tullell
F. H. Kincaid
M. C. Tullell
Lucinda J. Jones
E. J. Sexton
Mrs. B. Laurtus
E. W. Brackett
C. Morris
Laley & Laing
O. Morris
J. C. Hughes
4
5
8
9
12
13
14
16
18
21
22
24
29
30

Ripona Tract.	Secs 18 19
Ripon Colony Tract	" 16 17 21
No. 2.	9.
Supp. No 2.	15 16.

T.2S.R.9E.

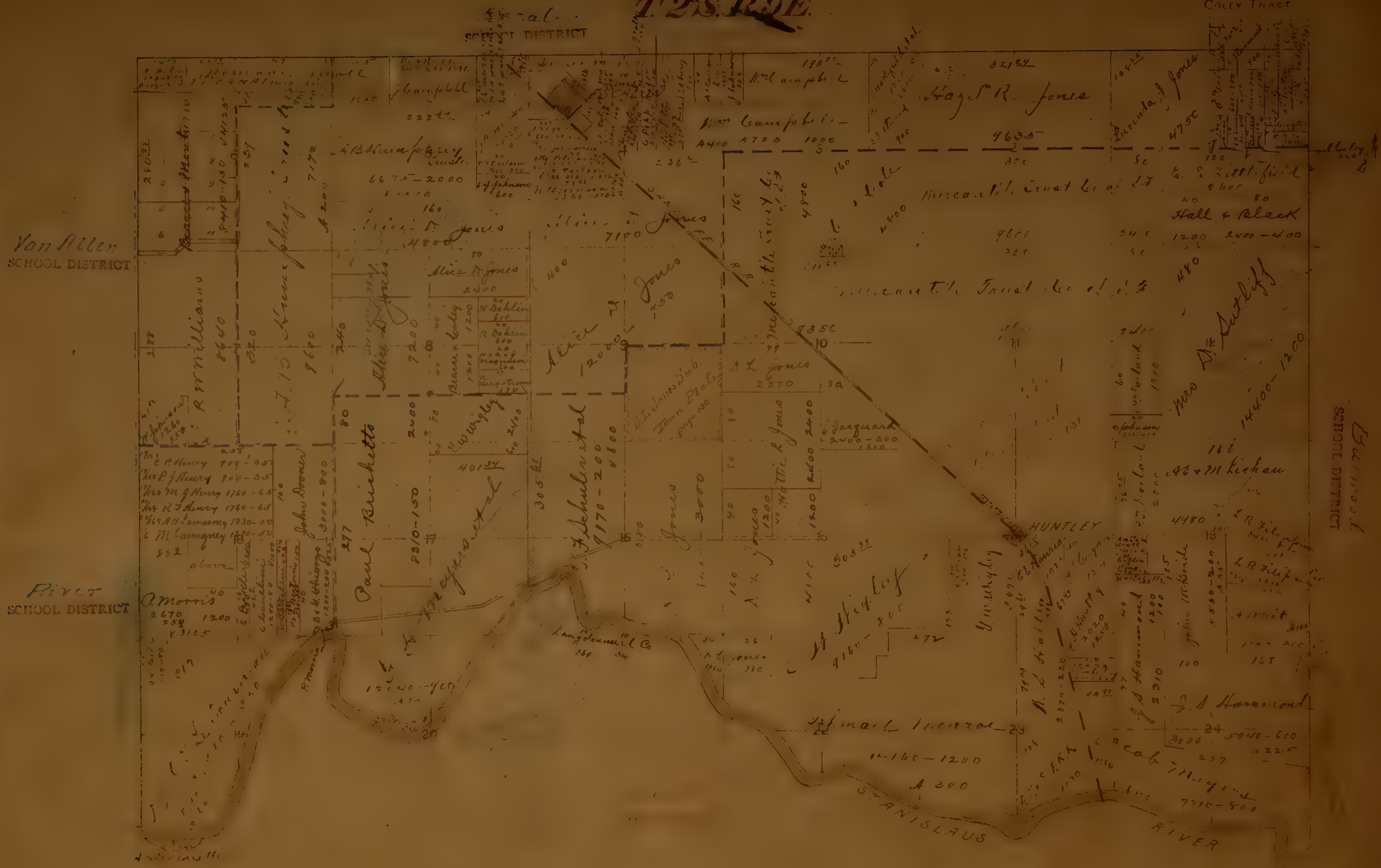
SCHOOL DISTRICT
Coley Tract
Van Allen
SCHOOL DISTRICT
River
SCHOOL DISTRICT
SCHOOL DISTRICT
S.S.T. CANAL
J. Campbell
2224
A.B. Humphrey Trustee
6675 – 2000
Alice D. Jones
4800
Alice D. Jones
7100
Alice D. Jones
2400
H. Dahlin
600
A. Dahlin
600
Magnuson
Bergstrom
470
Beaver & Lally
Alice
12000
Jones
750
R.W. Williams
8640
J.T. Humphrey
9690
C.P. Henry 900 – 35
P.J. Henry 900 – 35
M.J. Henry 1760 – 65
R.T. Henry 1780 – 65
A.B. Lamagney 1830 – 50
M. Lamagney 1830 – 50
O. Morris
2670
1200
3125
John Dooner
3000 – 800
Paul Brichetto
8310 – 150
H.W. Wrigley
2400
401
Kreyenhagen et al
F. Schulin et al
7170 – 200
D.L. Jones Sub.
Town Plats
page 130
Jones
3000
D.L. Jones
2370
Hattie R. Jones
2400
A.L. Jones
Jacquard
2400 – 300
Wm Campbell
190
4400
5725
1000
Hazel R. Jones
9635
Lucinda J. Jones
4750
Mercantile Trust Co. of S.F.
9600
Mercantile Trust Co. of S.F.
9350
E.S. Littlefield
Hall & Black
1200
2400 – 400
Mrs D.E. Sutliff
14400 – 1200
O. Johnson
A.B. & M. Keehan
4480
L.R. Filipini
L.R. Filipini
H. Wigley
9160 – 800
272
Y.W. Wigley
HUNTLEY
E.E. Harris
J.S. Hammond
2310
John McBride
J.S. Hammond
5840 – 600
3000
Jacob Meyer
7710 – 800
Ishmael Mercer
12160 – 1200
A 200
Langdon Mineral Co
360
300
P. Morris
12160 – 900
STANISLAUS RIVER

T.3S.R.1E.

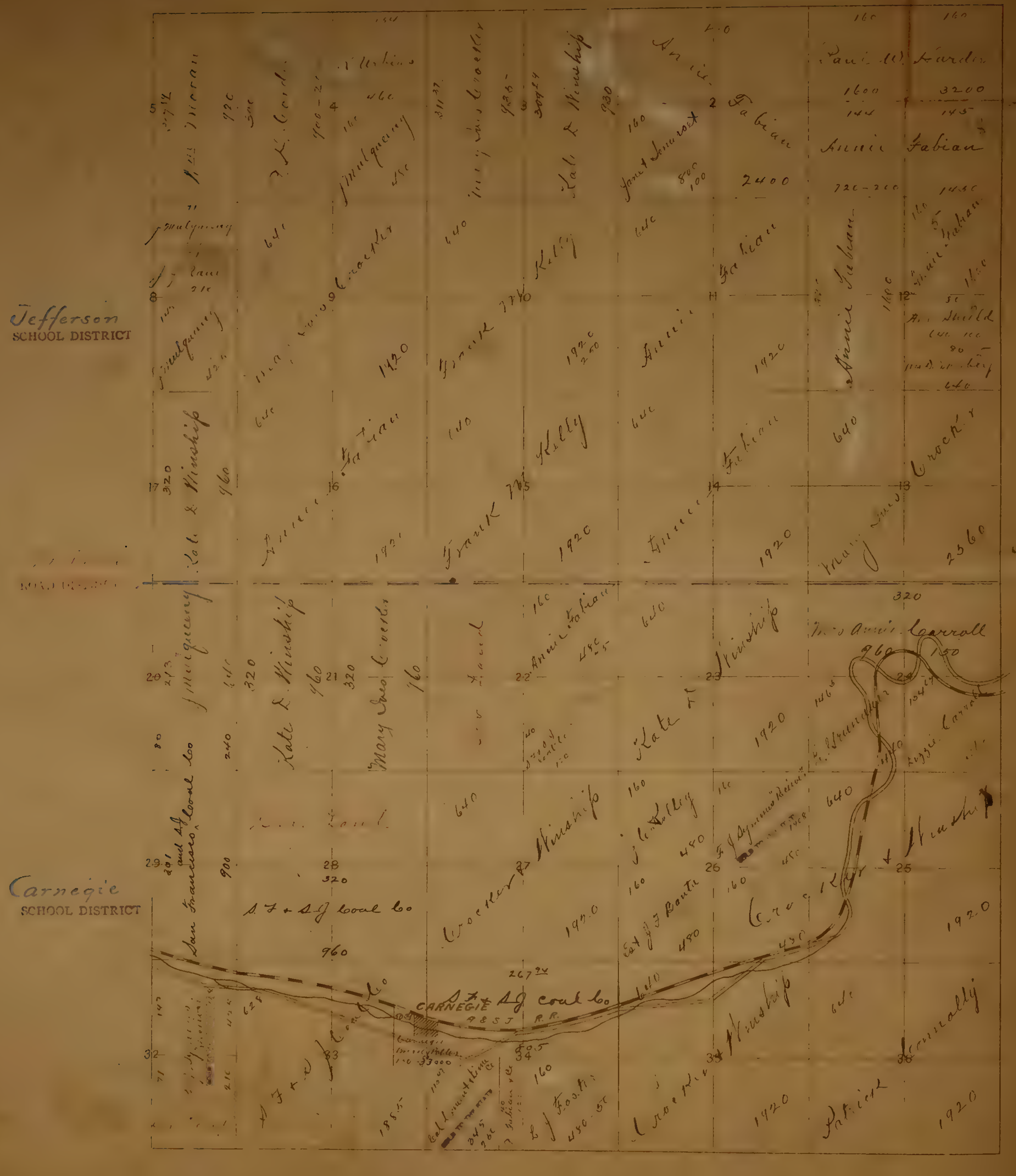
Jefferson
SCHOOL DISTRICT
Carnegie
SCHOOL DISTRICT
Paul W. Harder
1600
3200
Annie Fabian
2400
J Mulqueeney
Kate L Winship
Frank McKelly
Crocker
Annie Fabian
1920
Mrs Annie Carroll
960
S F & S J Coal Co
San Francisco and S J Coal Co
Mary Jas Crocker
Crocker & Winship
J McKelly
Est of J F Bante
F J Dyer
Lizzie Carroll
Crocker & Winship
CARNEGIE
S F & S J Coal Co
A & S J R.R.
L J Foster
Patrick Connolly
1920
640
320
960
160
5
4
2
8
9
10
11
12
17
16
15
14
13
20
21
22
23
24
29
28
26
25
32
33
34
35
36

T.3.S.R.5E.

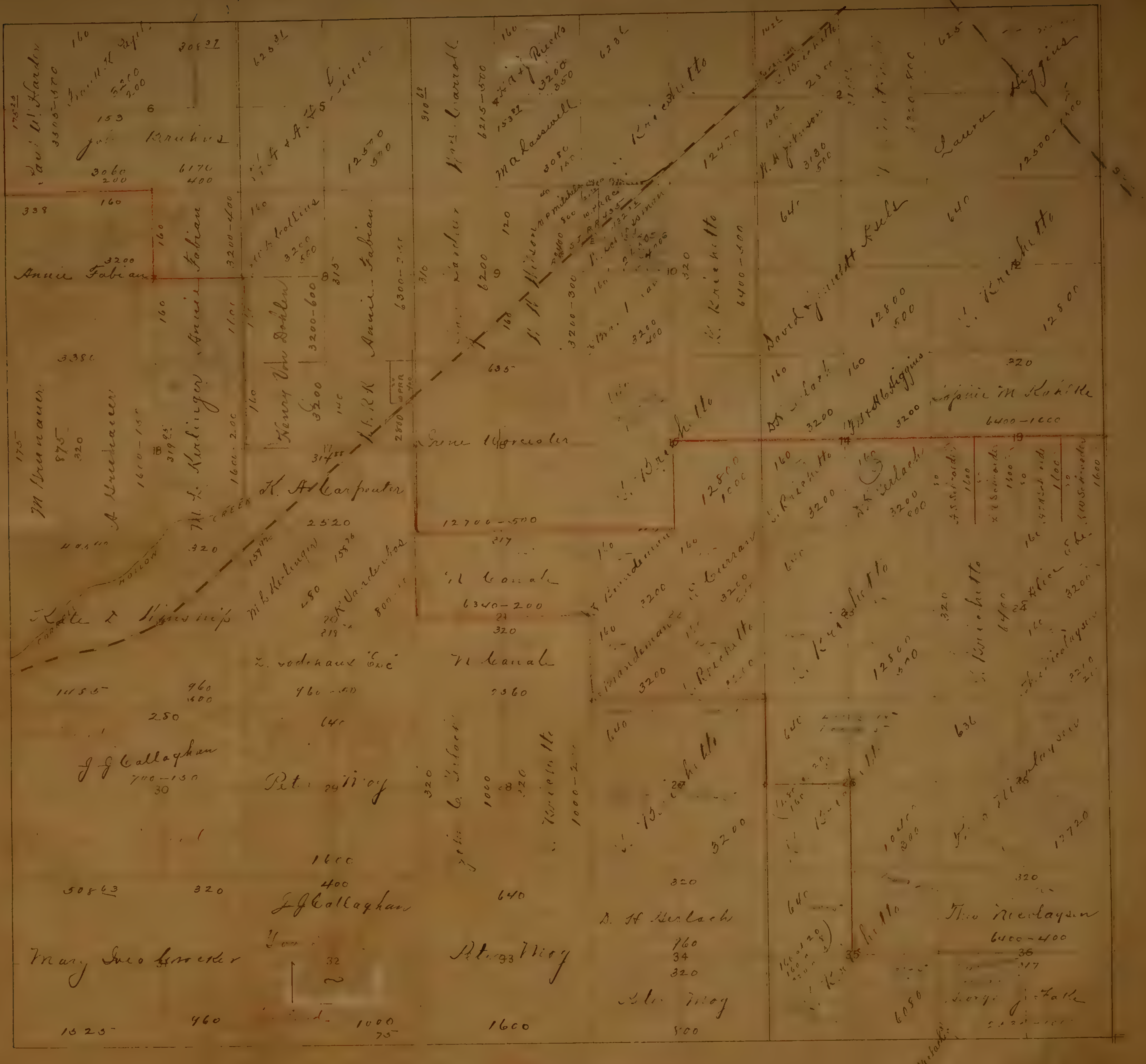
Annie Fabian
Fabian
Henry Von Dohlen
Annie Fabian
M. A. Collins
Makasswell
Kriechhutte
Laura Higgins
M Grunauer
A Grunauer
K. A. Carpenter
Kate L Higginson
Irene Wyreuler
N Canal
N Canal
J J Callaghan
J J Callaghan
Pet. Moy
Pet. Moy
Mary Ines Groeder
D. H. Gerlach
Thos Mclaughlin
Kriechhutte
Kriechhutte
6
8
9
10
17
18
20
21
22
24
27
28
29
30
32
33
34
35
36
3200
12800
640
160
320

ROAD DISTRICT

Jefferson SCHOOL DISTRICT

T.3.S.R.6E.

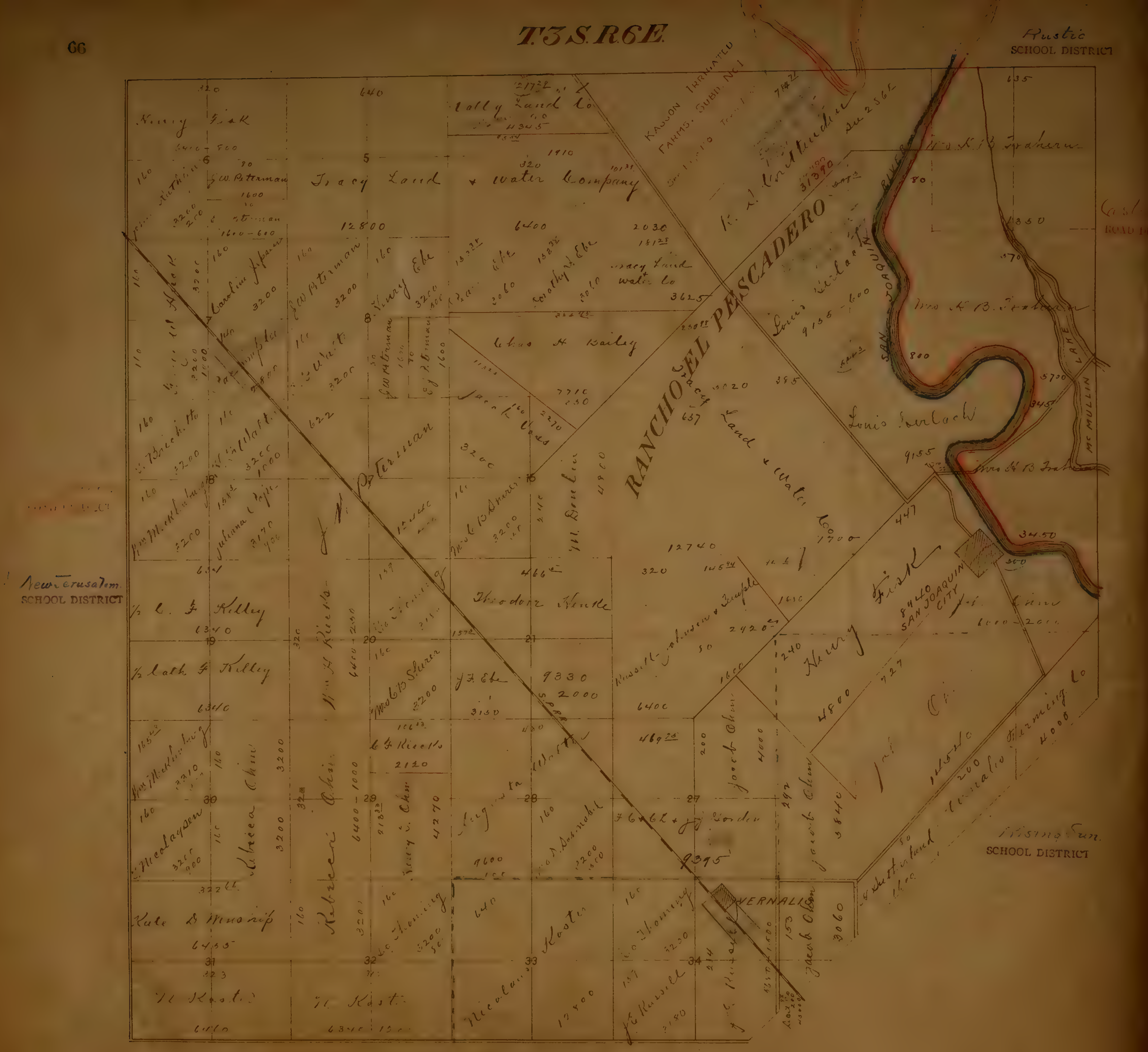
Rustic
SCHOOL DISTRICT
New Jerusalem
SCHOOL DISTRICT
Rising Sun
SCHOOL DISTRICT
ROAD DIS
KASSON IRRIGATED FARMS. SUBD. NO. 1
RANCHO EL PESCADERO
SAN JOAQUIN RIVER
LAKE
McMULLIN
SAN JOAQUIN CITY
VERNALIS
S.P.R.R.
Henry Fisk
J.W. Petterman
Tracy Land & Water Company
Valley Land Co
Caroline Jipsen
Henry Ebe
Dorothy F. Ebe
Tracy Land & Water Co
Chas H Bailey
Jacob Voss
J.N. Petterman
Juliana Pope
Theodore Henke
1/2 C. F. Kelley
1/2 Cath. F. Kelley
Mrs C.B. Shurer
J.F. Ebe
C.F. Ricetto
Rebecca Chin
Augusta Wolf
F G & C L & J.J. Gordon
Jacob Chin
Kate & Munsip
N. Koster
Nicolaus Koster
J.C. Russell
Louis Gerlach
Mrs. H. B. Graham
Henry Fisk
Jacob Chin
Tracy Land & Water Co
Russell Johnson & Temple
J. L. Chin
Farming Co
5
6
8
16
18
19
20
21
27
28
29
30
31
32
33
34
640
320
12800
6400
1910
2030
3625
12740
9330
2000
9395
3200
1600
160
4800
8440
3450
5700
9155
800
80
135
350
570
345
447
1700
3020
385
637
7710
2270
4900
4270
6400
6340
6435
2120
3060
3840
4000
14540
4008
200
50
13400

T.3S.R.7E.

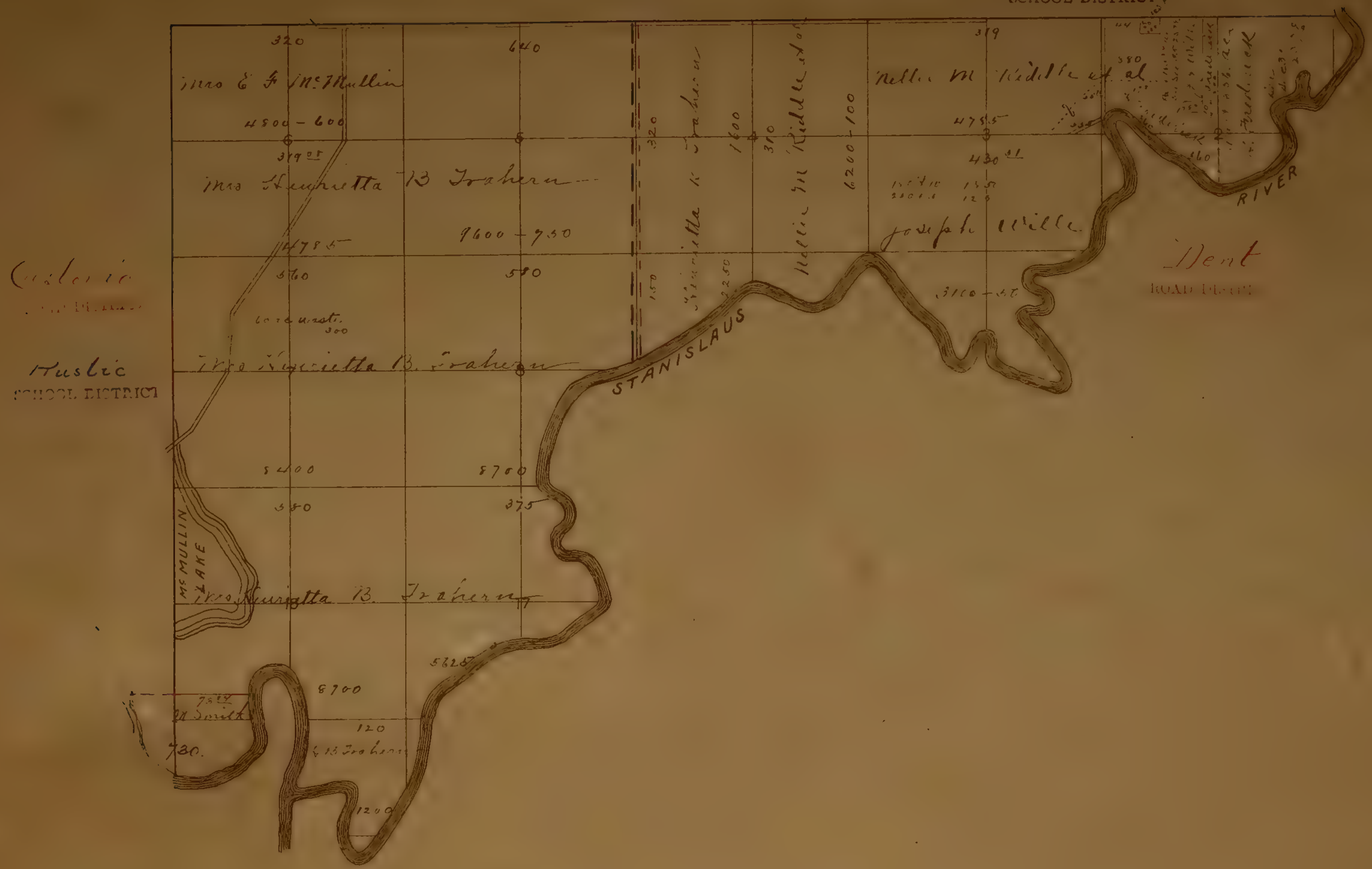
San Joaquin
SCHOOL DISTRICT
Castoria
ROAD DIST.
Rustic
SCHOOL DISTRICT
Dent
ROAD DIST.
320
640
Mrs E F McMullin
4800 - 600
319.05
Mrs Henrietta B Traherne
9600 - 950
4785
560
580
Mrs Henrietta B Traherne
5400
8700
380
375
McMULLIN LAKE
Mrs Henrietta B Traherne
5625
8700
120
H Smith
730
1200
320
Henrietta B Traherne
1600
310
Nellie M Riddle et al
6200 - 100
150
2250
319
Nellie M Riddle et al
4755
430.41
Joseph Wille
3100 - 50
380
160
STANISLAUS
RIVER

T.4S.R.4E.

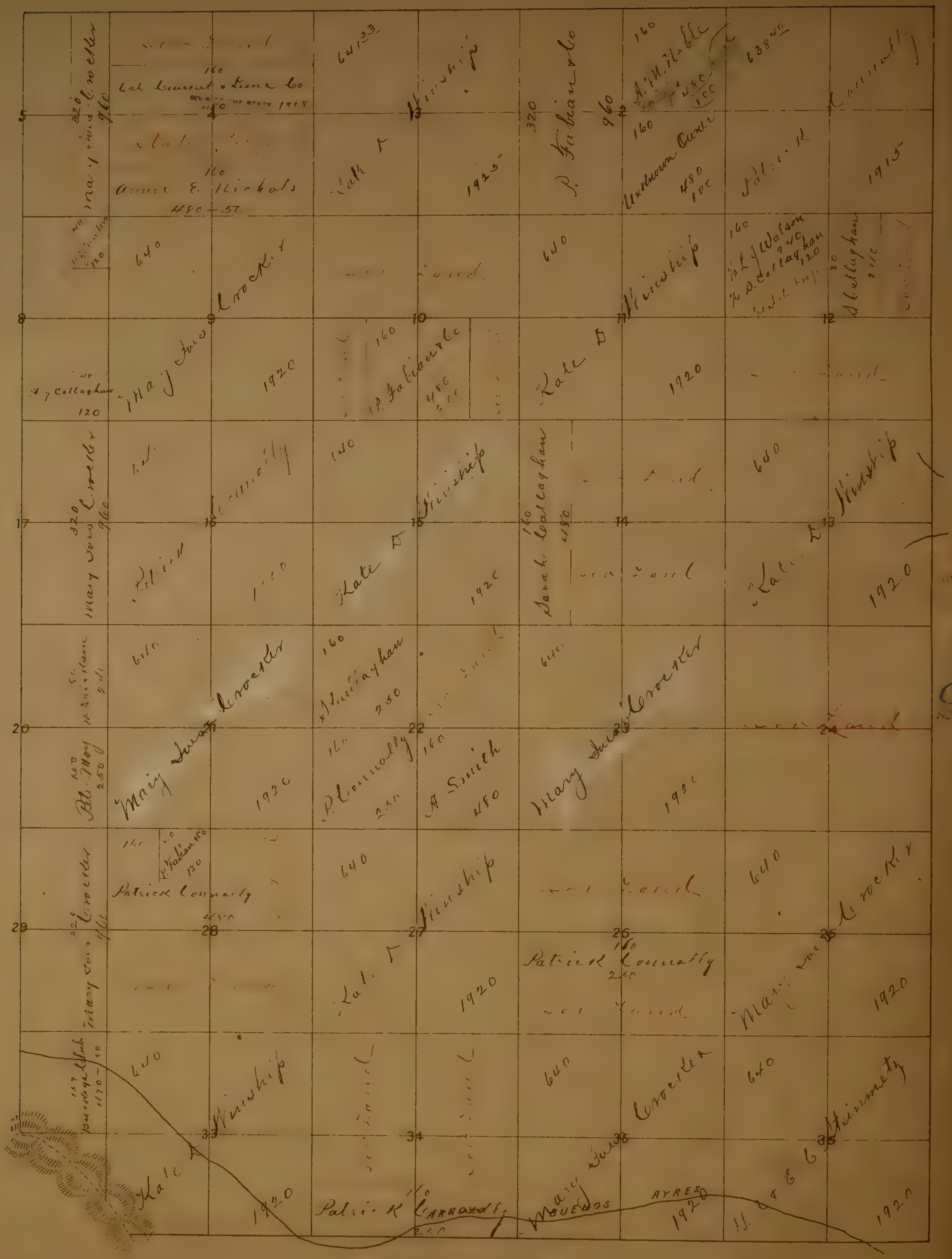
Mary Swan Crocker
320
960
160
Cal Cement & Lime Co
160
Annie E. Nichols
480-57
641.33
Winship
1925
320
P. Fabian & Co
960
160
A. W. Noble
160
Unknown Owner
480
638.40
Connolly
1915
640
Crocker
160
J. J. Watson
D. Callaghan
S. Callaghan
120
1920
160
P. Fabian & Co
480
Kate D
Callaghan
640
Connolly
Winship
Sarah Callaghan
160
480
Kate D
1920
640
160
Callaghan
Crocker
Mary Swan
160
P. Connolly
160
A. Smith
480
P. Fabian & Co
120
Patrick Connolly
640
Winship
160
Patrick Connolly
Kate D
Mary Swan Crocker
640
Winship
Crocker
Steinmetz
H. & E. G.
Kate D
Patrick Carroll
Mary Swan
BUENOS AYRES
1920
5
4
3
2
8
9
10
11
12
17
16
15
14
13
20
21
22
23
24
29
28
27
26
25
33
34
35
36

T.4S.R.5E.

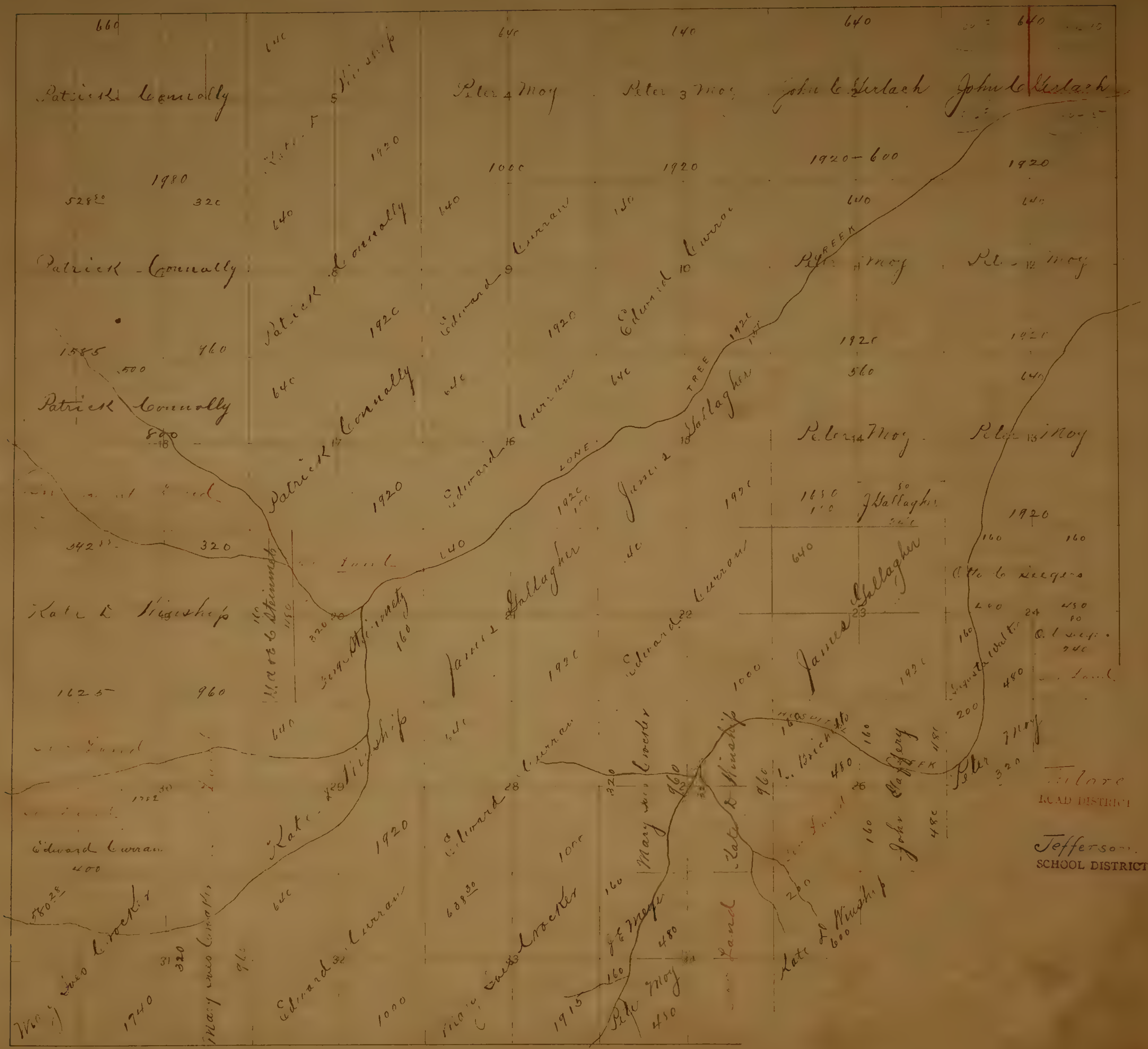
Patrick Connolly
Peter 4 Moy
Peter 3 Moy
John C. Gerlach
John C. Gerlach
Patrick Connolly
Patrick Connolly 8
Edward 9 Curran
Edward 10 Curran
Peter 11 Moy
Peter 12 Moy
Patrick Connolly
Patrick 17 Connolly
Edward 16 Curran
James 15 Gallagher
Peter 14 Moy
Peter 13 Moy
J Gallagher
Kate C. Vinship
Steinmetz
James Gallagher 21
Edward 22 Curran
James Gallagher 23
Otto C. Siegers
Kate C. 29 Vinship
Edward 28 Curran
Crocker
Mary 27 Crocker
Kate C. Vinship
Brichetto
John Gaffery
Peter Moy
Edward Curran
Edward 32 Curran
Crocker
J.E. Moye
Peter Moy
Kate C. Winship
Mary Crocker
LONE TREE CREEK
1920
1980
640
320
960
1000
160
480
1000

Tulare
ROAD DISTRICT

Jefferson
SCHOOL DISTRICT

T.4.S.R.6.E.

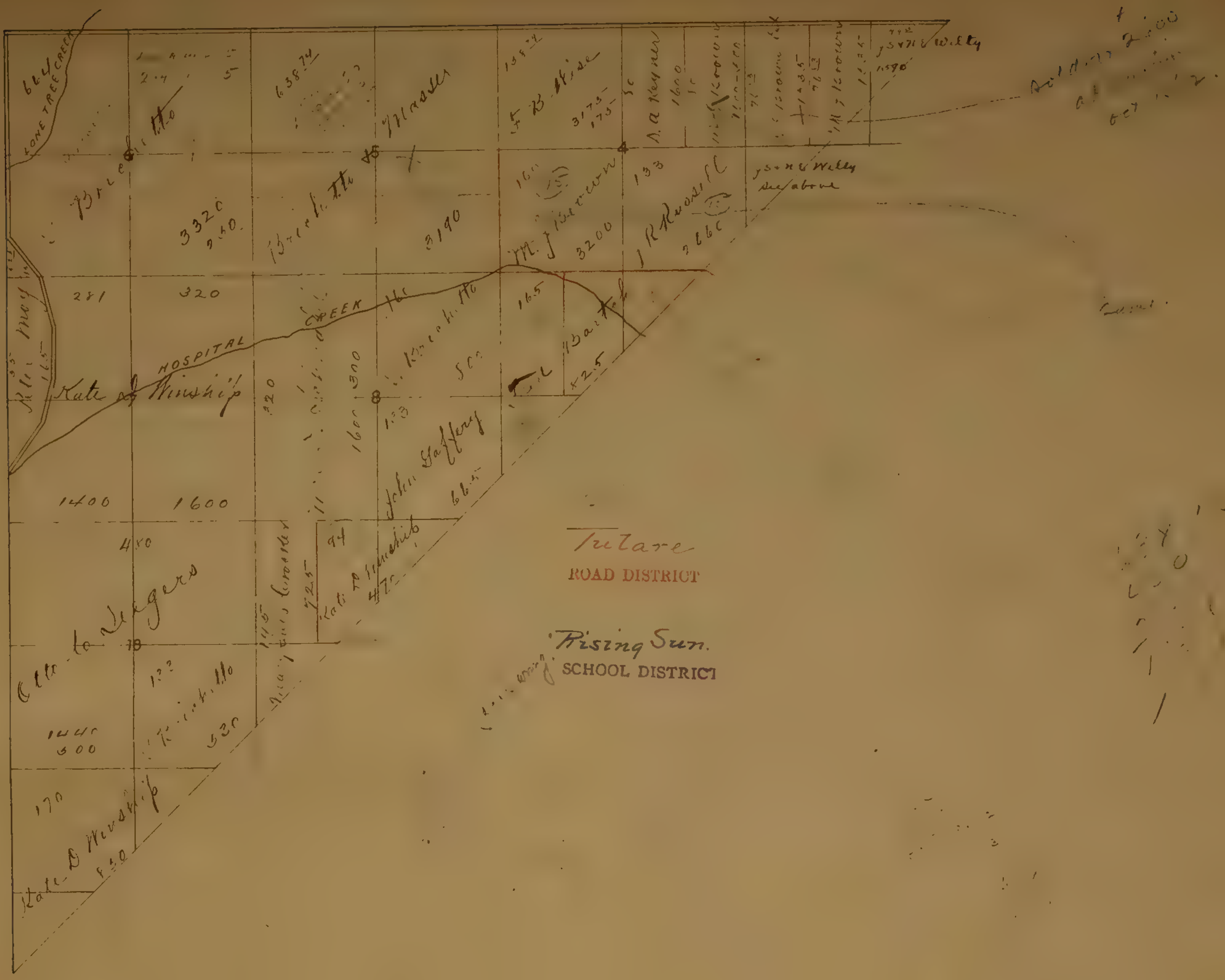
LONE TREE CREEK
HOSPITAL CREEK
Breckitt Ho
3320
Breckitt Ho
3190
Brown
3200
J.B. Wise
A.A. Keyser
J R Roosel
Kate J. Winship
Otto to Zeigers
John Gaffery
Kate D. Winship
1400
1600
320
320
480
165
Tulare
ROAD DISTRICT
Rising Sun.
SCHOOL DISTRICT

T.5S.R4E.


13937
SOLD TO THE STATE 1910
AR & L Oneal
400
53008
Kate D Winship
Gov Land
160
Geo Steinmetz
480
63840
Crocker
Mary Ives
1915
3
1570
2
257
Kate D Winship
770
W A & C Steinmetz
480
160
Otto C Segers
480
Gov Land
12
Gov Land
288
Kate D Winship
865
Tulare
ROAD DISTRICT
Carnegie
SCHOOL DISTRICT

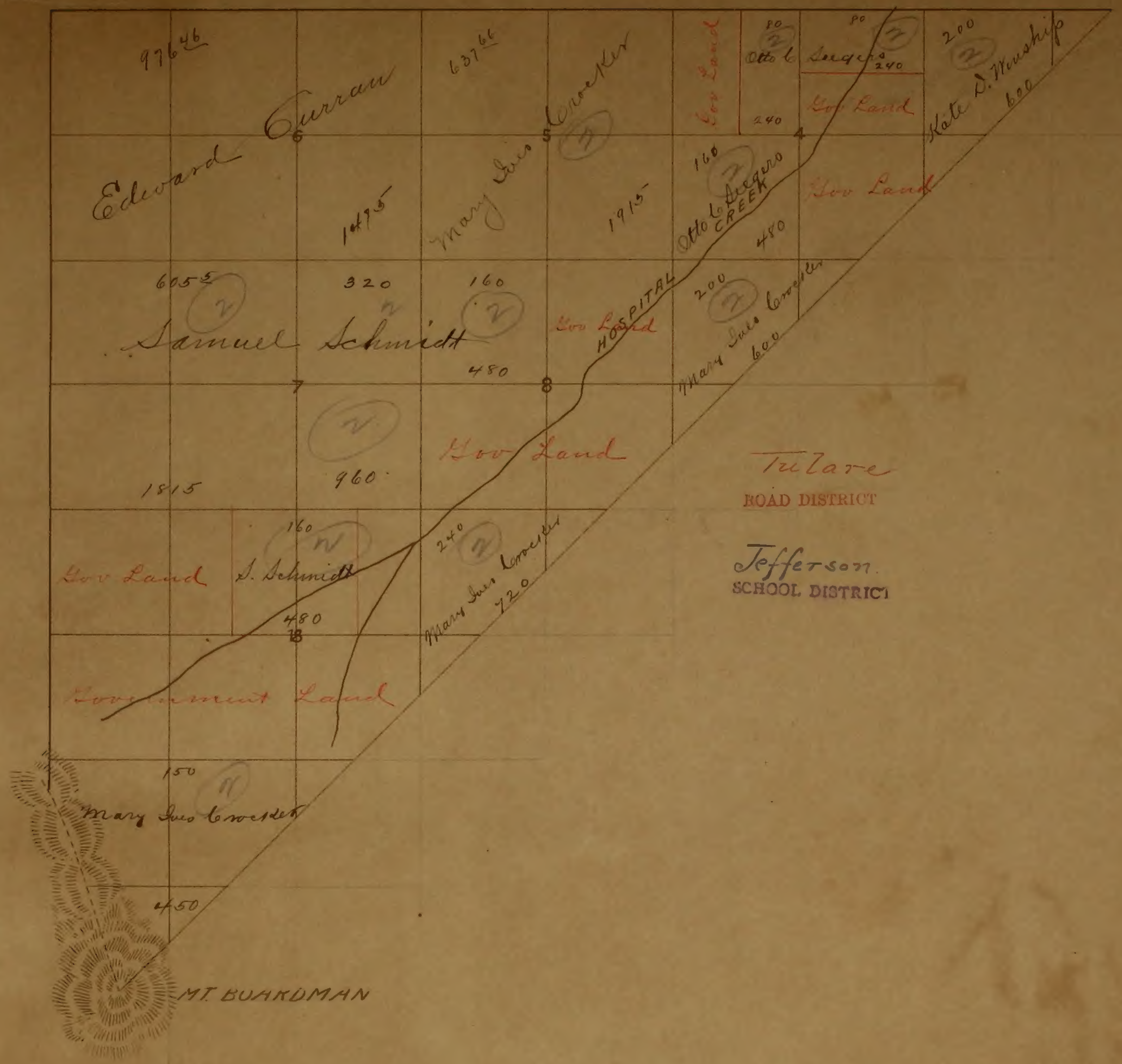
976 46
Edward Curran
637 66
Mary Ives Crocker
6
5
4
1495
1915
Gov Land
80
Otto L Siegers
80
240
Gov Land
240
200
Kate D. Winship
600
160
Otto L. Siegers
CREEK
Gov Land
480
HOSPITAL
605 5
320
160
Samuel Schmidt
Gov Land
200
Mary Ives Crocker
600
480
7
8
Gov Land
960
1815
160
Gov Land
S. Schmidt
240
Mary Ives Crocker
720
480
18
Government Land
150
Mary Ives Crocker
450
MT. BOARDMAN

Tulare
ROAD DISTRICT

Jefferson
SCHOOL DISTRICT

COUNTY PLATS

1912